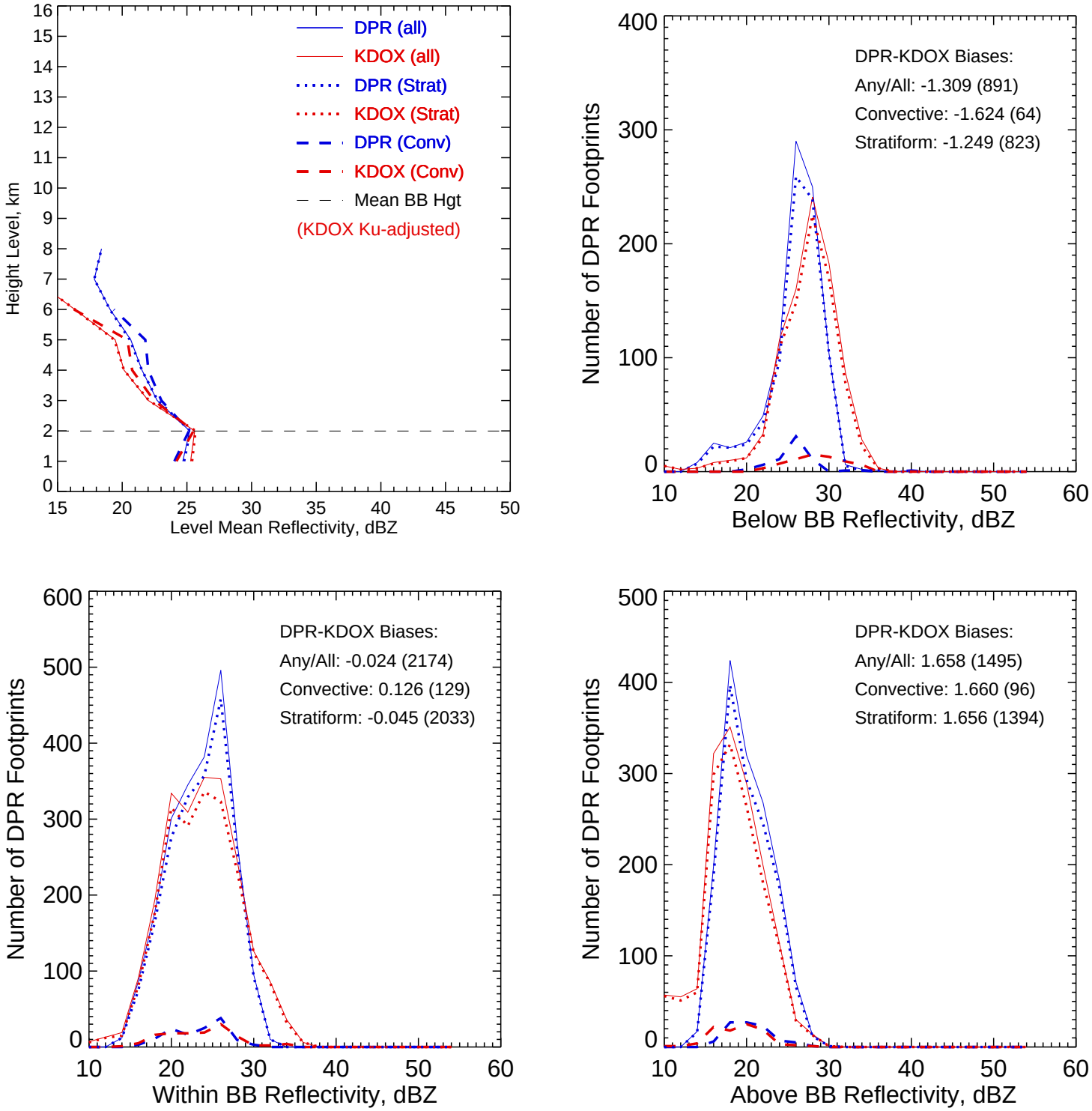

KDOX Ku-adjusted Zc vs. DPR 2ADPR/NS/V05A -- All non-missing pairs

Orbit: 5775 -- GR Start Time: 2015-03-05 20:32:17

DPR 2ADPR-GR Reflectivity difference statistics (dBZ) - GR Site: KDOX
Orbit: 5775 Version: V05A Swath Type: NS
DPR time = 2015-03-05 20:35:14 GR start time = 2015-03-05 20:32:17
Required percent of above-threshold DPR and GR bins in matched volumes >= 0%
GR reflectivity has S-to-Ku frequency adjustments applied.

Mean Reflectivity Statistics grouped by fixed height levels (km):

Vert.	Any Rain Type		Stratiform		Convective		Dataset Statistics			
Layer	DPR-GR	NumPts	DPR-GR	NumPts	DPR-GR	NumPts	AvgDist	DPRMaxZ	GRMaxZ	
1.0	-0.603	1232	-0.618	1137	-0.165	89	53.817	40.890	36.840	@ BB
2.0	-0.387	858	-0.398	804	-0.347	49	48.756	33.703	37.975	@ BB
3.0	0.685	842	0.674	792	0.570	43	60.154	30.407	33.465	
4.0	1.388	600	1.391	560	1.254	37	61.724	31.850	29.397	
5.0	1.203	413	1.191	386	1.384	27	64.400	28.099	27.265	
6.0	2.724	261	2.697	241	3.087	20	68.762	25.135	24.310	
7.0	4.701	28	4.701	28	-99.999	0	69.696	21.751	18.564	
8.0	6.361	3	6.361	3	-99.999	0	78.340	19.427	13.406	

No above-threshold points at height 9.000

Mean Reflectivity Statistics grouped by proximity to Bright Band:

Surface	Any Rain Type		Stratiform		Convective		Dataset Statistics			
type	DPR-GR	NumPts	DPR-GR	NumPts	DPR-GR	NumPts	AvgDist	DPRMaxZ	GRMaxZ	
Below	-1.309	891	-1.249	823	-1.624	64	36.210	40.890	36.840	
Within	-0.024	2174	-0.045	2033	0.126	129	58.031	33.703	37.975	@ BB
Above	1.658	1495	1.656	1394	1.660	96	61.797	31.850	31.491	

KDOX Ku-adjusted Zc vs. DPR 2ADPR/NS/V05A -- All non-missing pairs

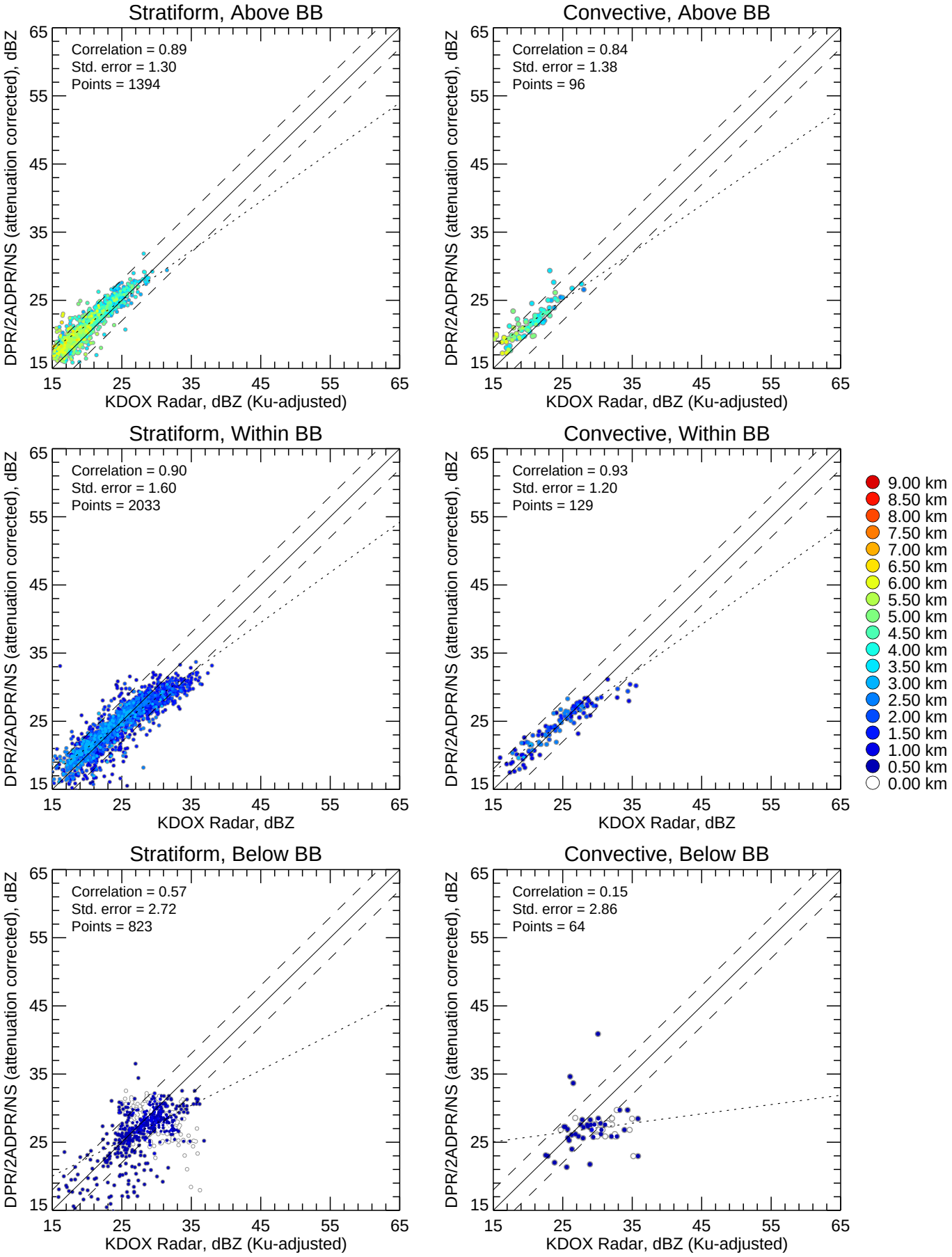

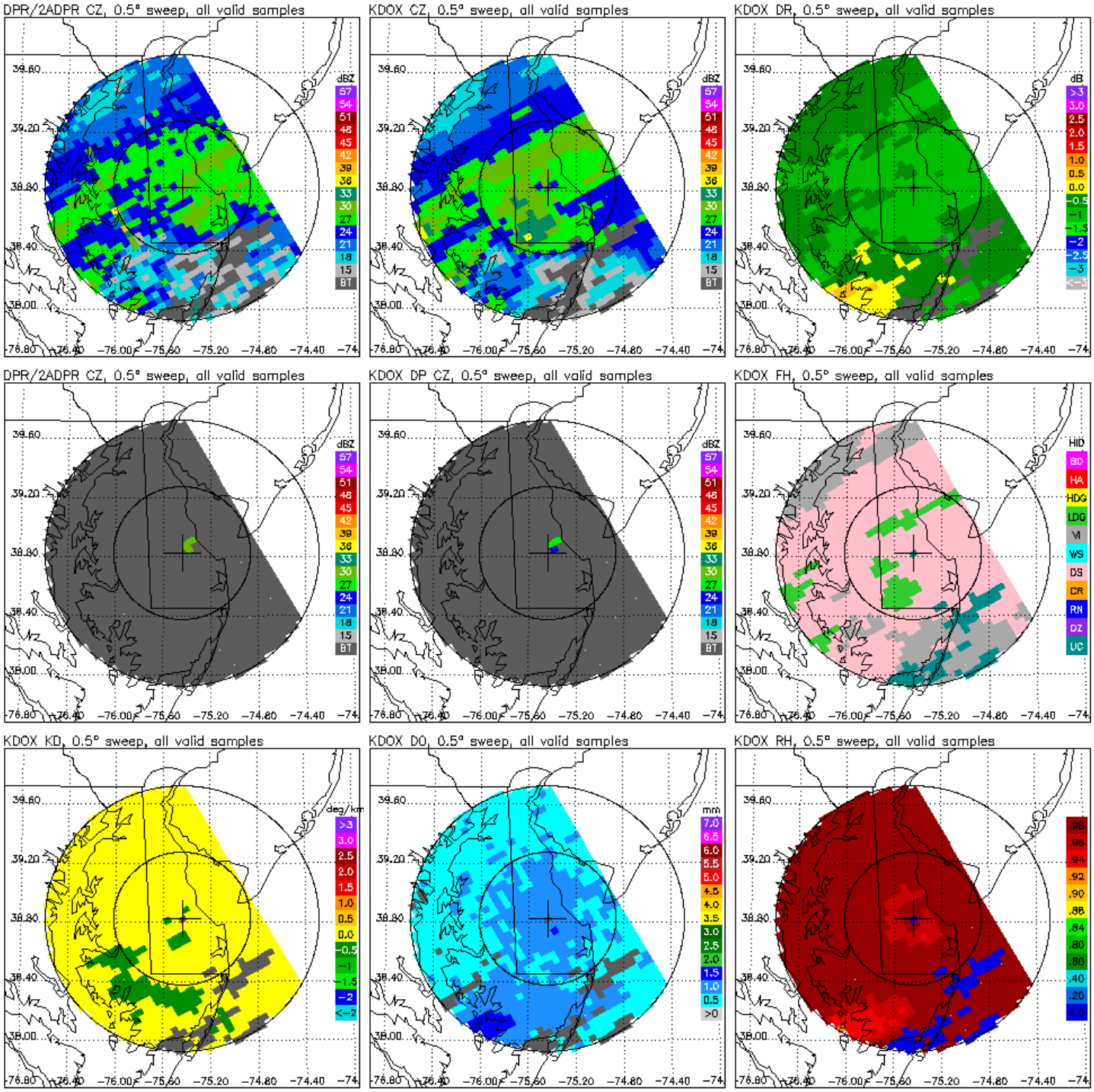
DPR/2ADPR CZ, 0.5° sweep, all valid samples
KDOX CZ, 0.5° sweep, all valid samples
KDOX DR, 0.5° sweep, all valid samples
DPR/2ADPR CZ, 0.5° sweep, all valid samples
KDOX DP CZ, 0.5° sweep, all valid samples
KDOX FH, 0.5° sweep, all valid samples
KDOX KD, 0.5° sweep, all valid samples
KDOX DO, 0.5° sweep, all valid samples
KDOX RH, 0.5° sweep, all valid samples
dBZ
57 54 51 48 45 42 39 36 33 30 27 24 21 18 15 BT
dB
>3 3.0 2.5 2.0 1.5 1.0 0.5 0.0 -0.5 -1 -1.5 -2 -2.5 -3 <-3
HID
BD HA HDG LDG VI WS DS CR RN DZ UC
deg/km
>3 3.0 2.5 2.0 1.5 1.0 0.5 0.0 -0.5 -1 -1.5 -2 <-2
mm
7.0 6.5 6.0 5.5 5.0 4.5 4.0 3.5 3.0 2.5 2.0 1.5 1.0 0.5 >0
.98 .96 .94 .92 .90 .88 .84 .80 .60 .40 .20 0.0
39.60 39.20 38.80 38.40 38.00
-76.80 -76.40 -76.00 -75.60 -75.20 -74.80 -74.40 -74

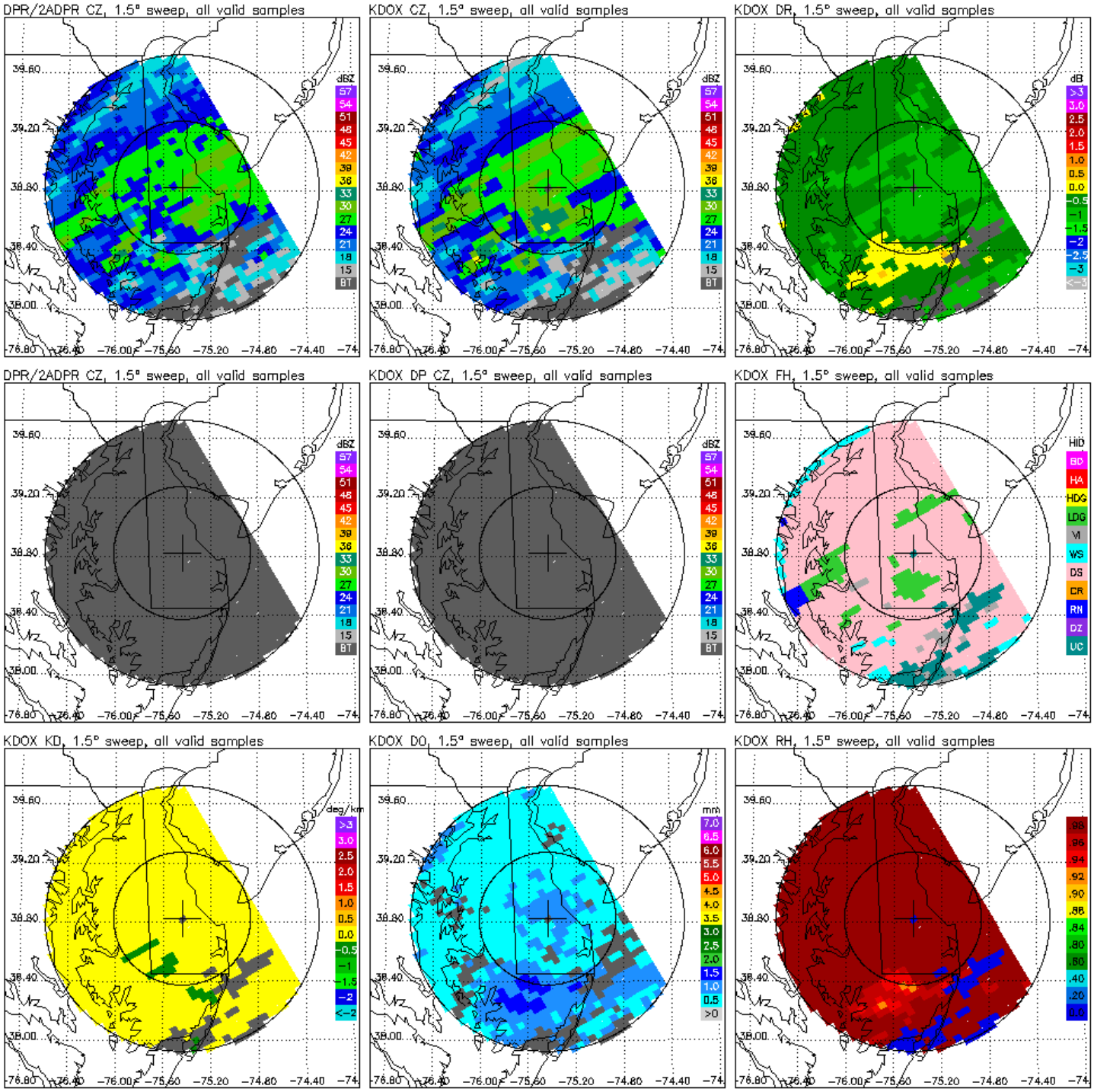
DPR/2ADPR CZ, 1.5° sweep, all valid samples
KDOX CZ, 1.5° sweep, all valid samples
KDOX DR, 1.5° sweep, all valid samples
DPR/2ADPR CZ, 1.5° sweep, all valid samples
KDOX DP CZ, 1.5° sweep, all valid samples
KDOX FH, 1.5° sweep, all valid samples
KDOX KD, 1.5° sweep, all valid samples
KDOX D0, 1.5° sweep, all valid samples
KDOX RH, 1.5° sweep, all valid samples
dBZ
dB
deg/km
mm
HID
BD
HA
HDG
LDG
VI
WS
DS
CR
RN
DZ
UC
39.60
39.20
38.80
38.40
38.00
-76.80
-76.40
-76.00
-75.60
-75.20
-74.80
-74.40
-74

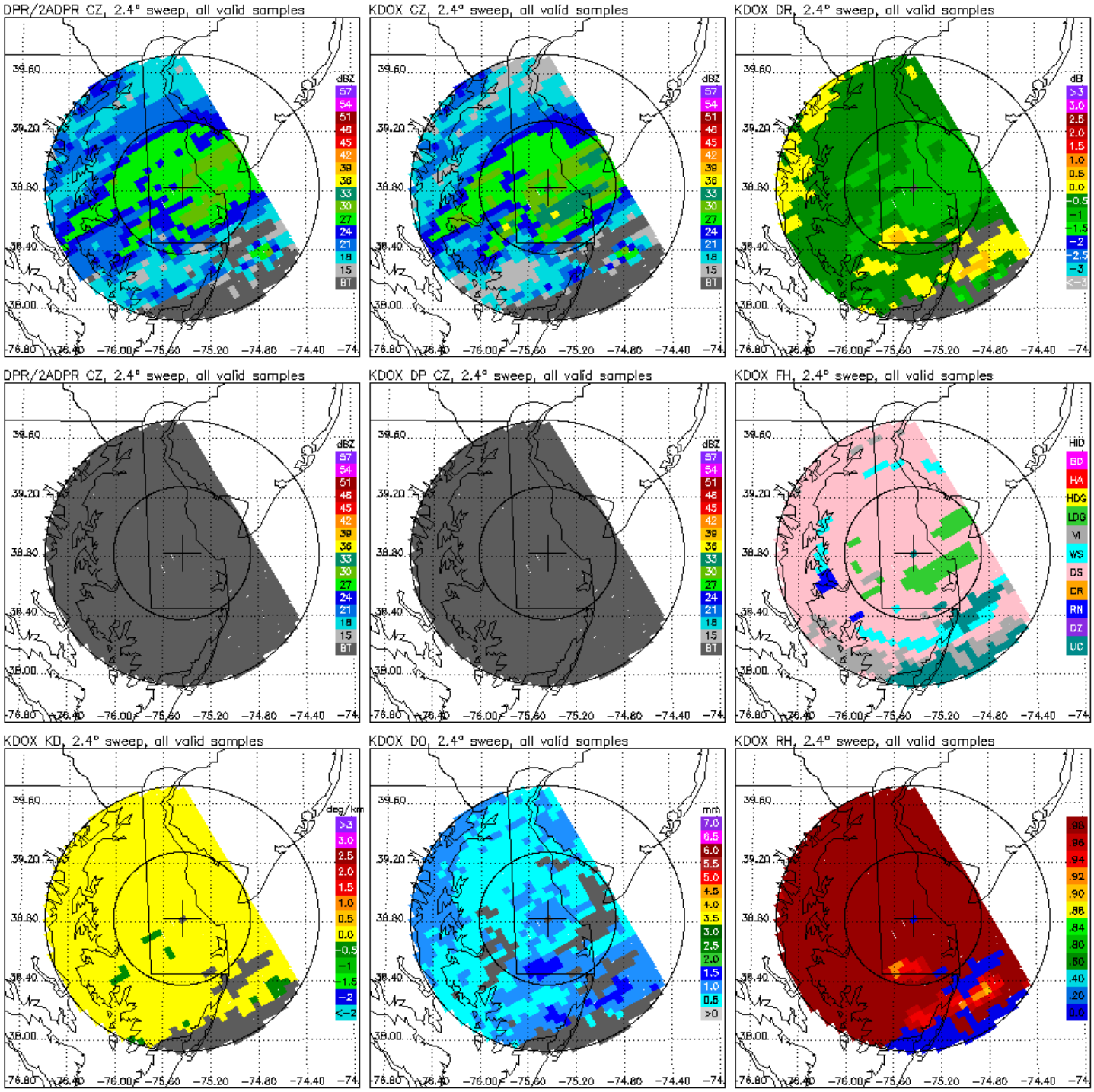
DPR/2ADPR CZ, 2.4° sweep, all valid samples
KDOX CZ, 2.4° sweep, all valid samples
KDOX DR, 2.4° sweep, all valid samples
DPR/2ADPR CZ, 2.4° sweep, all valid samples
KDOX DP CZ, 2.4° sweep, all valid samples
KDOX FH, 2.4° sweep, all valid samples
KDOX KD, 2.4° sweep, all valid samples
KDOX DO, 2.4° sweep, all valid samples
KDOX RH, 2.4° sweep, all valid samples
dBZ
57
54
51
48
45
42
39
36
33
30
27
24
21
18
15
BT
dB
>3
3.0
2.5
2.0
1.5
1.0
0.5
0.0
-0.5
-1
-1.5
-2
-2.5
-3
<-3
HID
BD
HA
HDG
LDG
VI
WS
DS
CR
RN
DZ
UC
deg/km
>3
3.0
2.5
2.0
1.5
1.0
0.5
0.0
-0.5
-1
-1.5
-2
<-2
mm
7.0
6.5
6.0
5.5
5.0
4.5
4.0
3.5
3.0
2.5
2.0
1.5
1.0
0.5
>0
.98
.96
.94
.92
.90
.88
.84
.80
.60
.40
.20
0.0
39.60
39.20
38.80
38.40
38.00
-76.80
-76.40
-76.00
-75.60
-75.20
-74.80
-74.40
-74