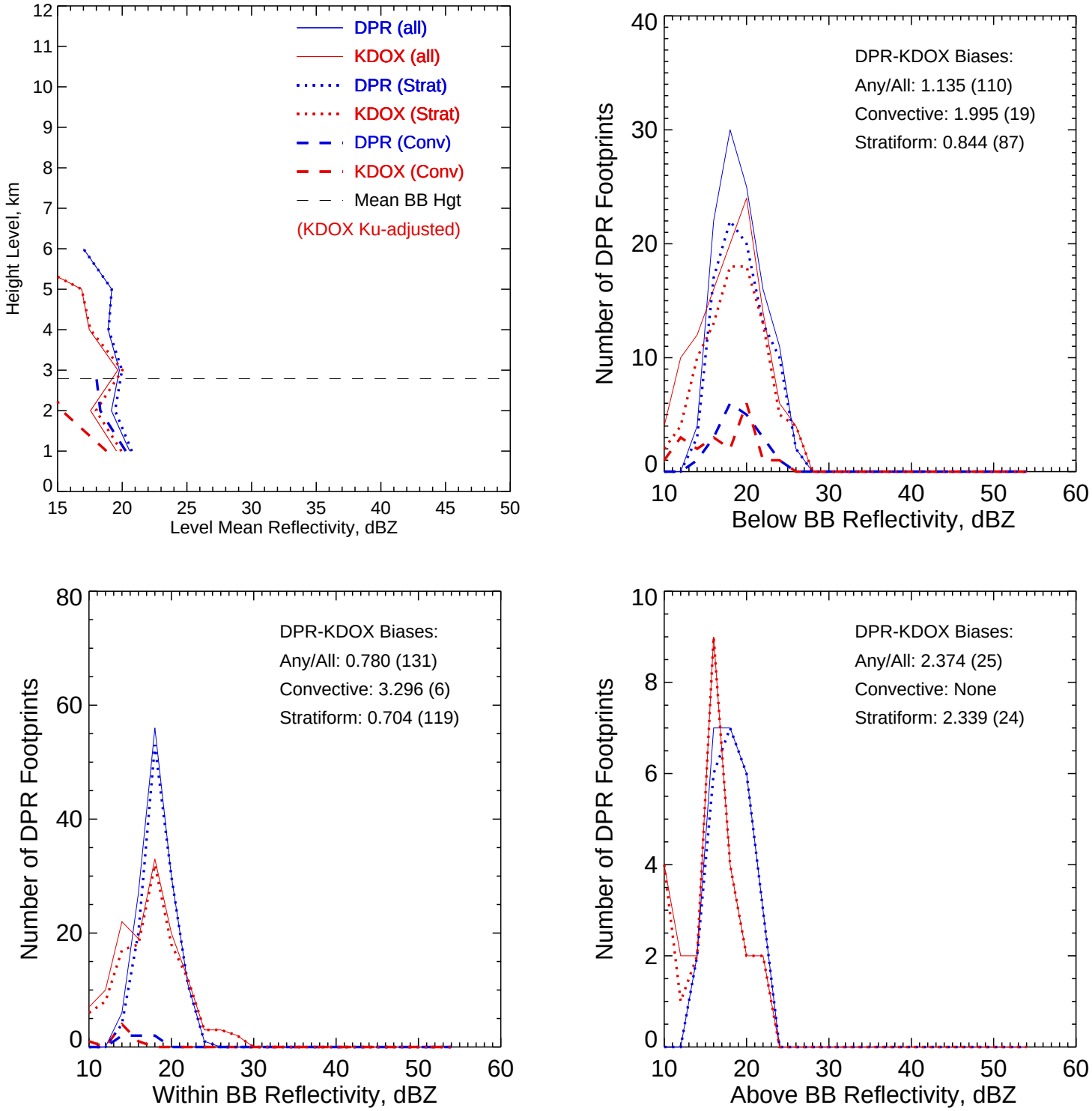

KDOX Ku-adjusted Zc vs. DPR 2ADPR/NS/V05A -- All non-missing pairs

Orbit: 6292 -- GR Start Time: 2015-04-08 01:45:21

DPR 2ADPR-GR Reflectivity difference statistics (dBZ) - GR Site: KDOX
Orbit: 6292 Version: V05A Swath Type: NS
DPR time = 2015-04-08 01:44:01 GR start time = 2015-04-08 01:45:21
Required percent of above-threshold DPR and GR bins in matched volumes >= 0%
GR reflectivity has S-to-Ku frequency adjustments applied.

Mean Reflectivity Statistics grouped by fixed height levels (km):

Vert.	Any Rain Type		Stratiform		Convective		Dataset Statistics			
Layer	DPR-GR	NumPts	DPR-GR	NumPts	DPR-GR	NumPts	AvgDist	DPRMaxZ	GRMaxZ	
1.0	1.018	92	0.799	74	1.484	14	69.274	27.942	26.421	
2.0	1.619	64	1.473	53	2.971	8	63.436	23.030	23.501	@ BB
3.0	0.122	60	-0.032	54	4.046	3	67.595	24.757	29.027	@ BB
4.0	1.457	35	1.410	34	-99.999	0	64.538	23.944	24.672	
5.0	2.326	12	2.326	12	-99.999	0	70.056	22.174	22.604	
6.0	6.164	2	6.164	2	-99.999	0	60.912	17.924	11.586	

No above-threshold points at height 7.000

Mean Reflectivity Statistics grouped by proximity to Bright Band:

Surface	Any Rain Type		Stratiform		Convective		Dataset Statistics			
type	DPR-GR	NumPts	DPR-GR	NumPts	DPR-GR	NumPts	AvgDist	DPRMaxZ	GRMaxZ	
Below	1.135	110	0.844	87	1.995	19	67.189	27.942	26.421	
Within	0.780	131	0.704	119	3.296	6	66.387	24.757	29.027	@ BB
Above	2.374	25	2.339	24	-99.999	0	66.649	23.434	23.955	

KDOX Ku-adjusted Zc vs. DPR 2ADPR/NS/V05A -- All non-missing pairs

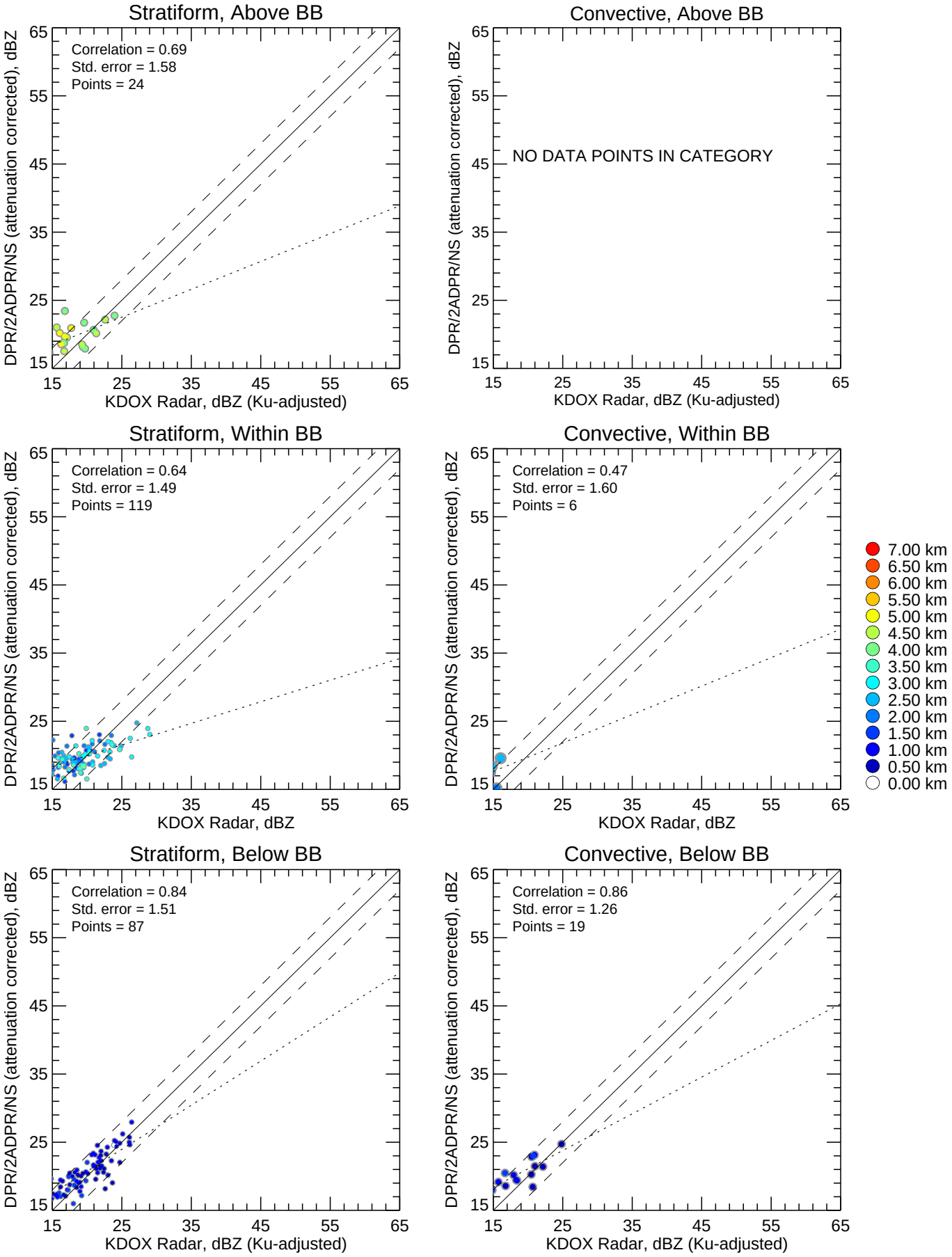

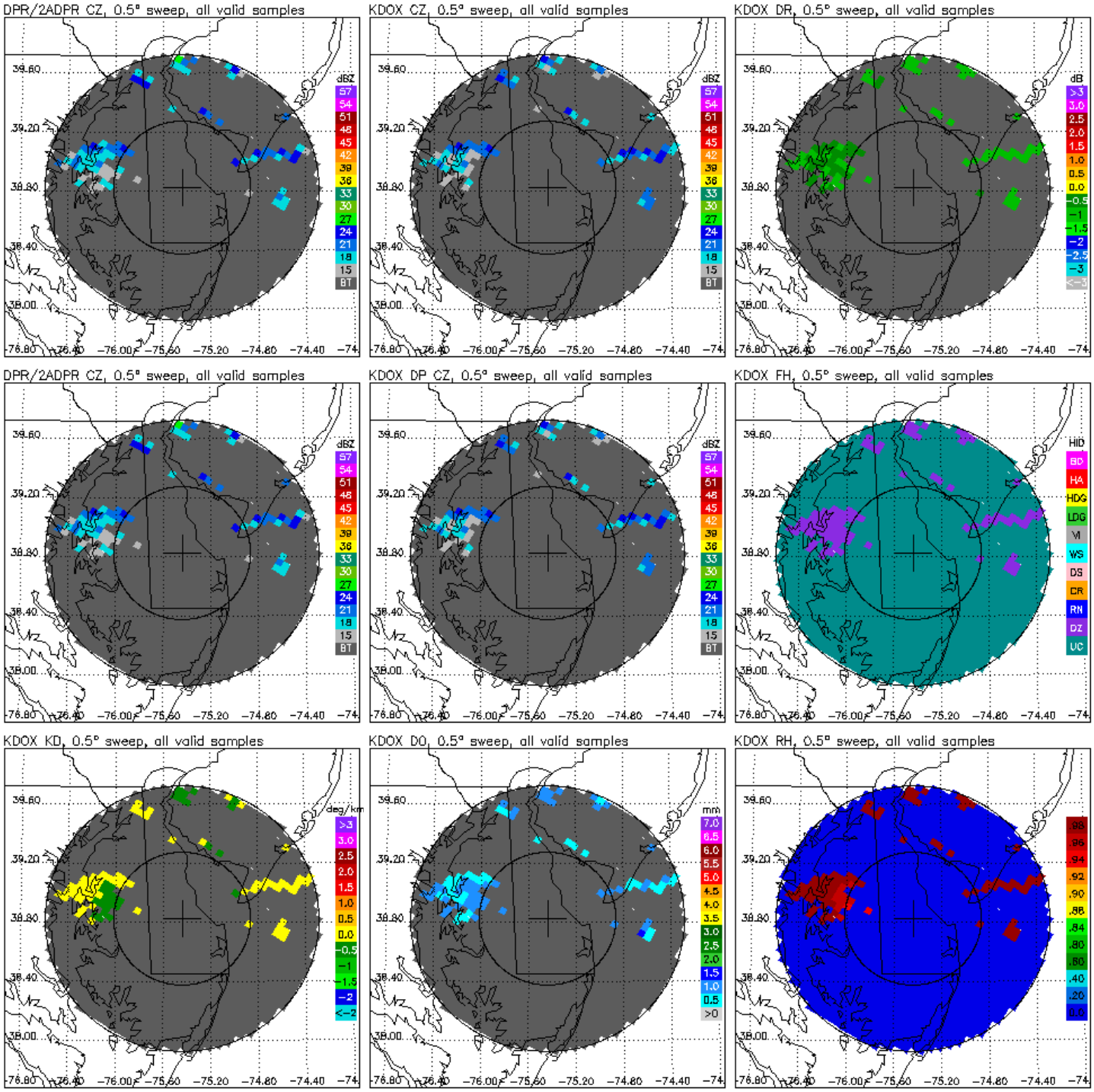
DPR/2ADPR CZ, 0.5° sweep, all valid samples
KDOX CZ, 0.5° sweep, all valid samples
KDOX DR, 0.5° sweep, all valid samples
DPR/2ADPR CZ, 0.5° sweep, all valid samples
KDOX DP CZ, 0.5° sweep, all valid samples
KDOX FH, 0.5° sweep, all valid samples
KDOX KD, 0.5° sweep, all valid samples
KDOX DO, 0.5° sweep, all valid samples
KDOX RH, 0.5° sweep, all valid samples
dBZ
57
54
51
48
45
42
39
36
33
30
27
24
21
18
15
BT
dB
>3
3.0
2.5
2.0
1.5
1.0
0.5
0.0
-0.5
-1
-1.5
-2
-2.5
-3
<-3
HID
BD
HA
HDG
LDG
VI
WS
DS
CR
RN
DZ
UC
deg/km
>3
3.0
2.5
2.0
1.5
1.0
0.5
0.0
-0.5
-1
-1.5
-2
<-2
mm
7.0
6.5
6.0
5.5
5.0
4.5
4.0
3.5
3.0
2.5
2.0
1.5
1.0
0.5
>0
.98
.96
.94
.92
.90
.88
.84
.80
.60
.40
.20
0.0
39.60
39.20
38.80
38.40
38.00
-76.80
-76.40
-76.00
-75.60
-75.20
-74.80
-74.40
-74

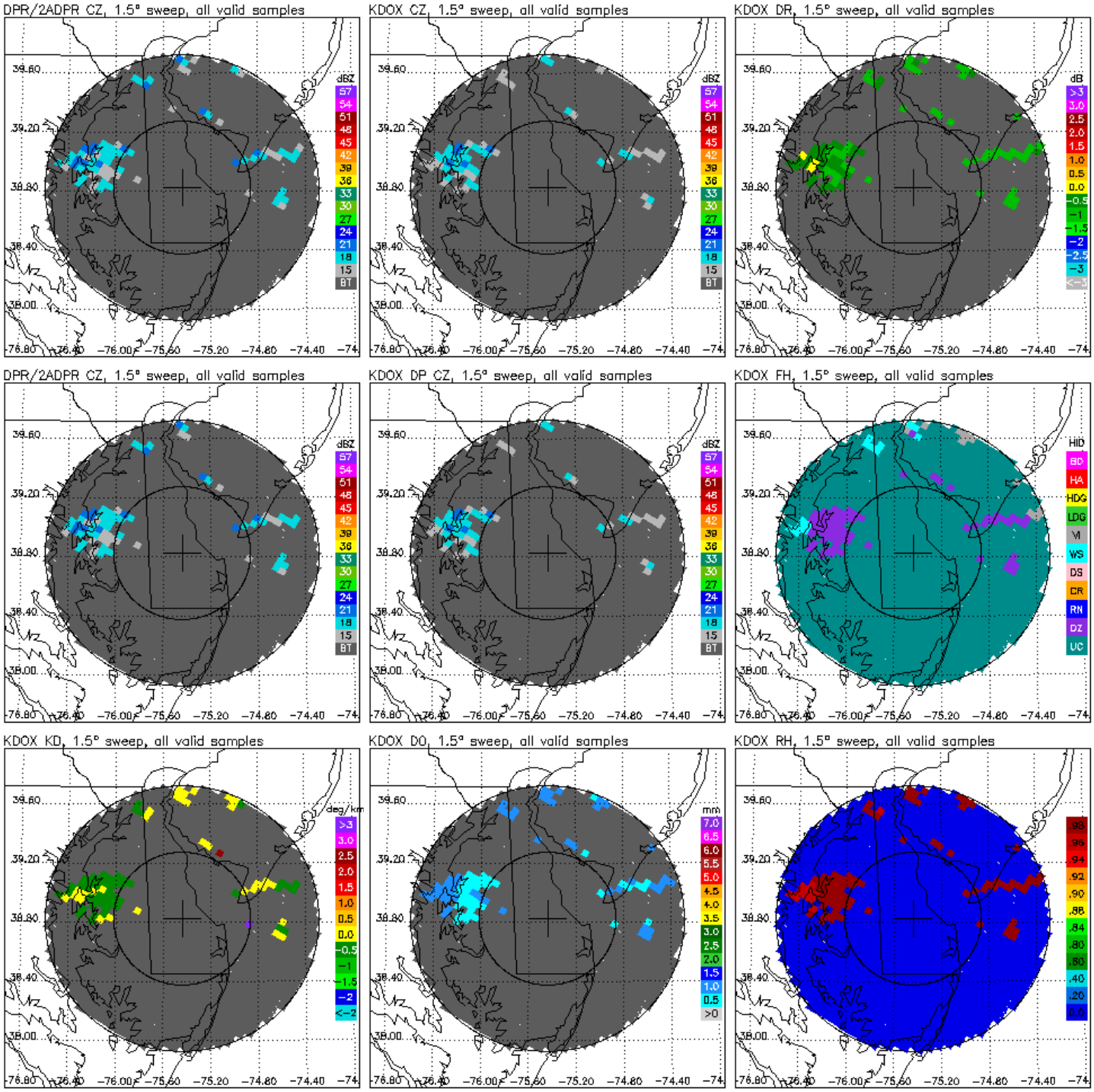
DPR/2ADPR CZ, 1.5° sweep, all valid samples
KDOX CZ, 1.5° sweep, all valid samples
KDOX DR, 1.5° sweep, all valid samples
DPR/2ADPR CZ, 1.5° sweep, all valid samples
KDOX DP CZ, 1.5° sweep, all valid samples
KDOX FH, 1.5° sweep, all valid samples
KDOX KD, 1.5° sweep, all valid samples
KDOX DO, 1.5° sweep, all valid samples
KDOX RH, 1.5° sweep, all valid samples
dBZ
57
54
51
48
45
42
39
36
33
30
27
24
21
18
15
BT
dB
>3
3.0
2.5
2.0
1.5
1.0
0.5
0.0
-0.5
-1
-1.5
-2
-2.5
-3
<-3
HID
BD
HA
HDG
LDG
VI
WS
DS
CR
RN
DZ
UC
deg/km
>3
3.0
2.5
2.0
1.5
1.0
0.5
0.0
-0.5
-1
-1.5
-2
<-2
mm
7.0
6.5
6.0
5.5
5.0
4.5
4.0
3.5
3.0
2.5
2.0
1.5
1.0
0.5
>0
.98
.96
.94
.92
.90
.88
.84
.80
.60
.40
.20
0.0
39.60
39.20
38.80
38.40
38.00
-76.80
-76.40
-76.00
-75.60
-75.20
-74.80
-74.40
-74

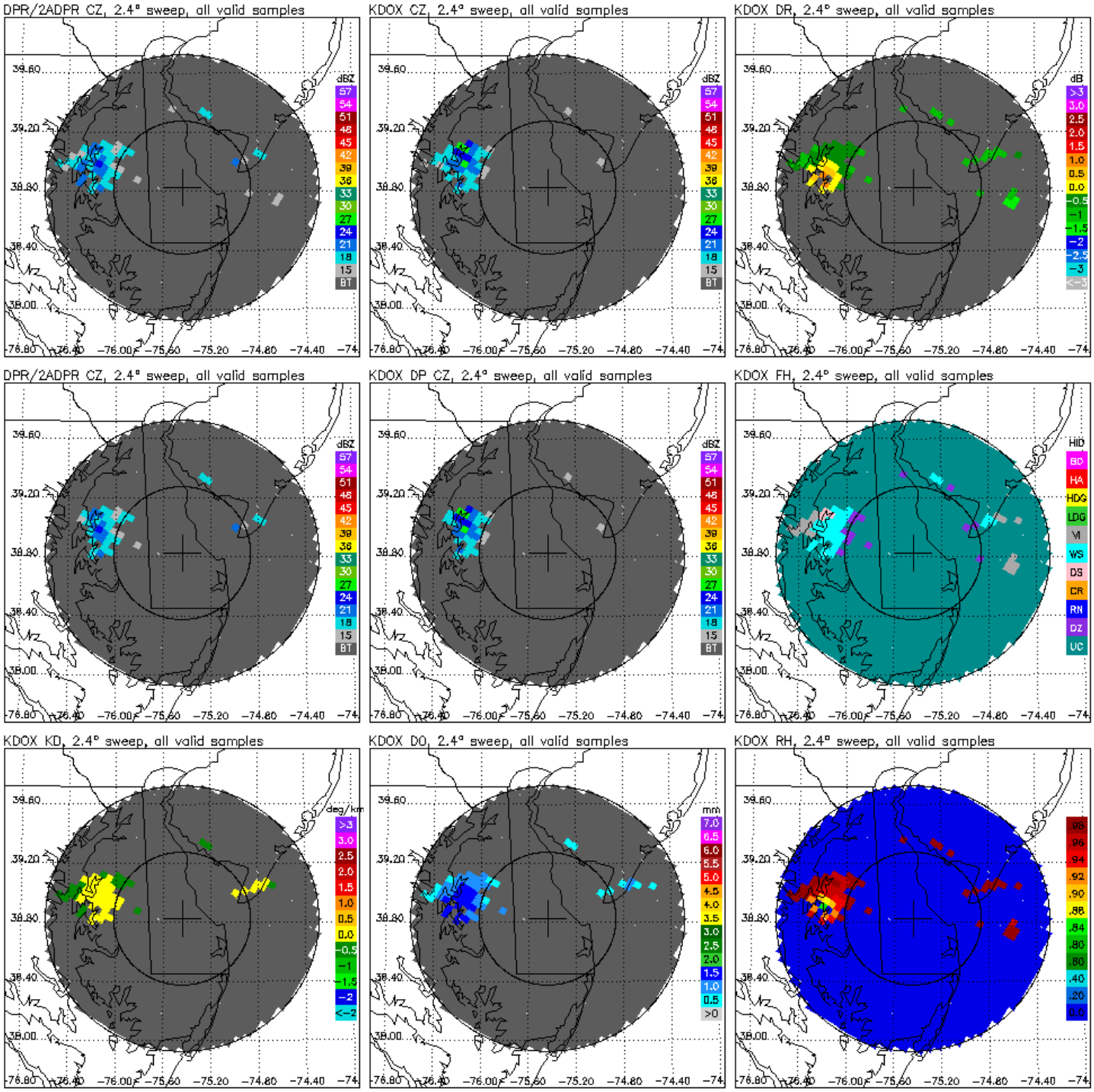
DPR/2ADPR CZ, 2.4° sweep, all valid samples
KDOX CZ, 2.4° sweep, all valid samples
KDOX DR, 2.4° sweep, all valid samples
DPR/2ADPR CZ, 2.4° sweep, all valid samples
KDOX DP CZ, 2.4° sweep, all valid samples
KDOX FH, 2.4° sweep, all valid samples
KDOX KD, 2.4° sweep, all valid samples
KDOX DO, 2.4° sweep, all valid samples
KDOX RH, 2.4° sweep, all valid samples
dBZ
dB
deg/km
mm
HID
BD
HA
HDG
LDG
VI
WS
DS
CR
RN
DZ
UC
39.60
39.20
38.80
38.40
38.00
-76.80
-76.40
-76.00
-75.60
-75.20
-74.80
-74.40
-74