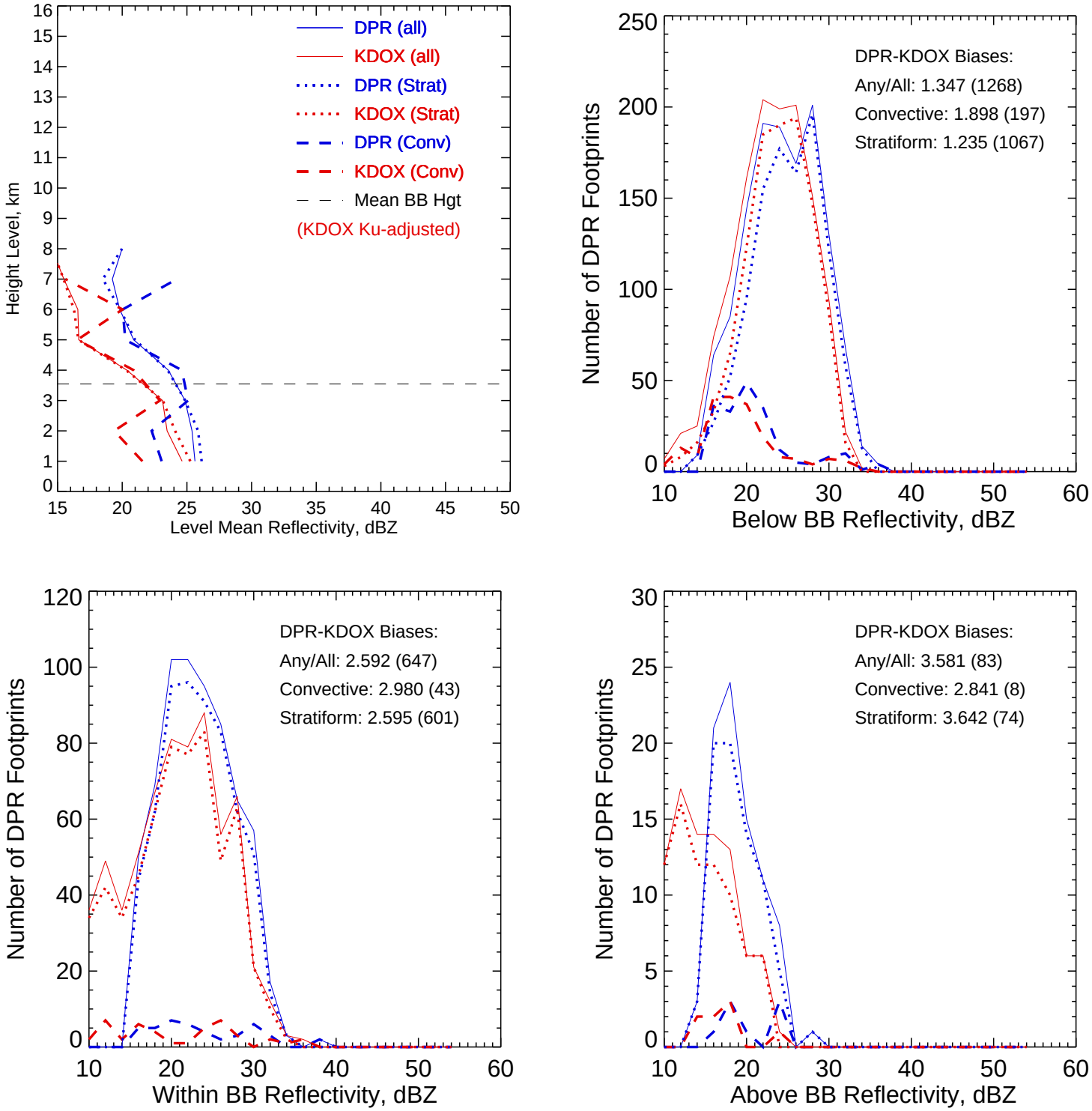

KDOX Ku-adjusted Zc vs. DPR 2ADPR/NS/V05A -- All non-missing pairs

Orbit: 6974 -- GR Start Time: 2015-05-21 22:04:00

DPR 2ADPR-GR Reflectivity difference statistics (dBZ) - GR Site: KDOX
Orbit: 6974 Version: V05A Swath Type: NS
DPR time = 2015-05-21 22:02:33 GR start time = 2015-05-21 22:04:00
Required percent of above-threshold DPR and GR bins in matched volumes >= 0%
GR reflectivity has S-to-Ku frequency adjustments applied.

Mean Reflectivity Statistics grouped by fixed height levels (km):

Vert.	Any Rain Type		Stratiform		Convective		Dataset Statistics			
Layer	DPR-GR	NumPts	DPR-GR	NumPts	DPR-GR	NumPts	AvgDist	DPRMaxZ	GRMaxZ	
1.0	0.994	655	0.875	548	1.489	104	48.344	37.000	34.225	
2.0	1.925	429	1.776	371	2.899	57	44.925	38.225	32.419	
3.0	1.742	353	1.723	327	2.181	25	56.573	38.956	37.076	@ BB
4.0	3.206	225	3.210	211	3.727	13	62.972	34.658	35.484	@ BB
5.0	4.245	81	4.376	73	3.715	7	72.098	28.443	23.572	
6.0	3.243	34	3.571	30	0.005	3	77.835	25.302	25.255	
7.0	3.749	8	3.034	7	8.601	1	82.788	24.218	18.924	
8.0	5.411	3	5.411	3	-99.999	0	77.090	21.530	16.377	

No above-threshold points at height 9.000
No above-threshold points at height 10.000

Mean Reflectivity Statistics grouped by proximity to Bright Band:

Surface	Any Rain Type		Stratiform		Convective		Dataset Statistics			
type	DPR-GR	NumPts	DPR-GR	NumPts	DPR-GR	NumPts	AvgDist	DPRMaxZ	GRMaxZ	
Below	1.347	1268	1.235	1067	1.898	197	42.478	37.250	35.298	
Within	2.592	647	2.595	601	2.980	43	61.194	38.956	37.076	@ BB
Above	3.581	83	3.642	74	2.841	8	71.383	28.443	25.255	

KDOX Ku-adjusted Zc vs. DPR 2ADPR/NS/V05A -- All non-missing pairs

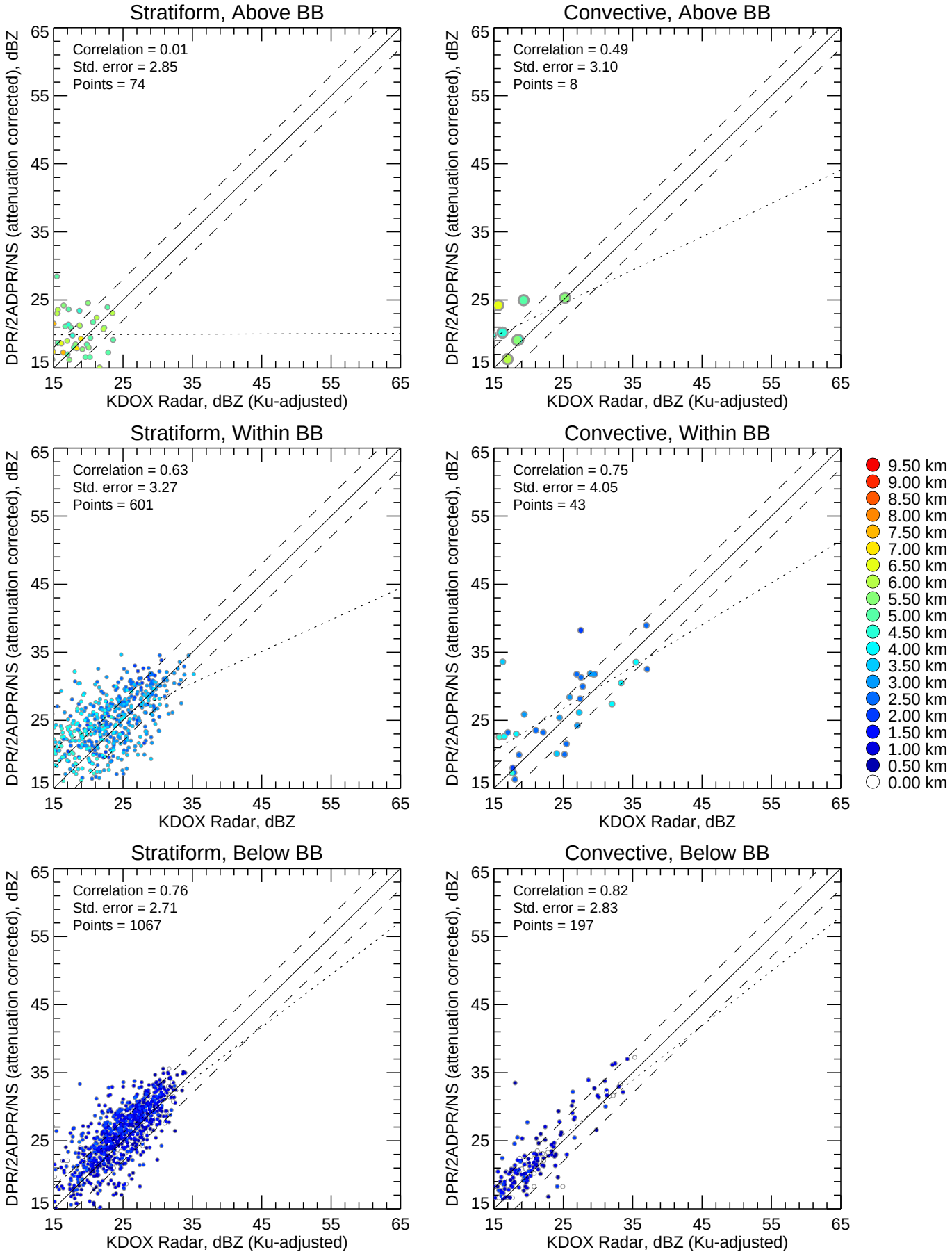

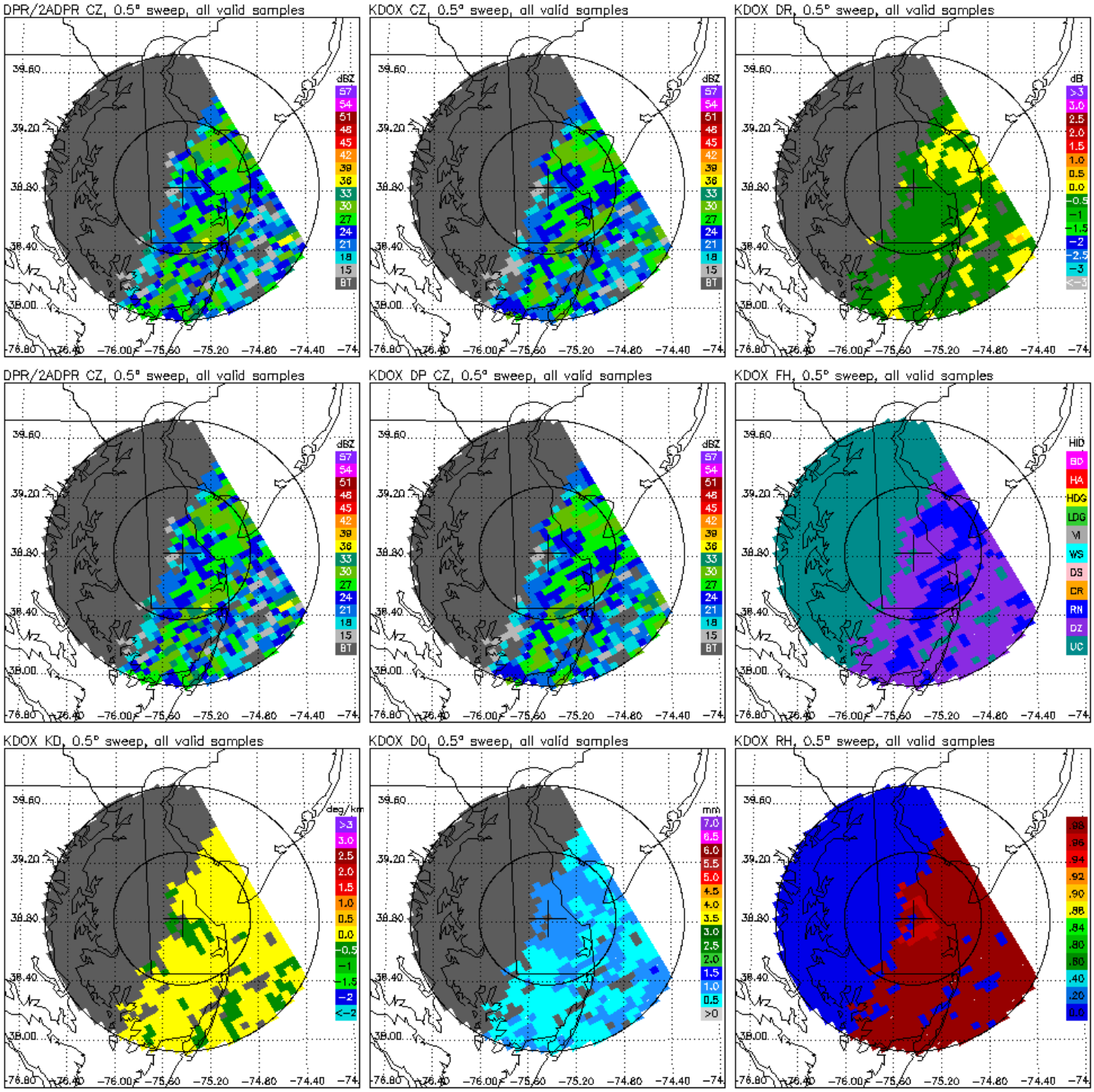
DPR/2ADPR CZ, 0.5° sweep, all valid samples
KDOX CZ, 0.5° sweep, all valid samples
KDOX DR, 0.5° sweep, all valid samples
DPR/2ADPR CZ, 0.5° sweep, all valid samples
KDOX DP CZ, 0.5° sweep, all valid samples
KDOX FH, 0.5° sweep, all valid samples
KDOX KD, 0.5° sweep, all valid samples
KDOX DO, 0.5° sweep, all valid samples
KDOX RH, 0.5° sweep, all valid samples
dBZ
57
54
51
48
45
42
39
36
33
30
27
24
21
18
15
BT
dB
>3
3.0
2.5
2.0
1.5
1.0
0.5
0.0
-0.5
-1
-1.5
-2
-2.5
-3
<-3
HID
BD
HA
HDG
LDG
VI
WS
DS
CR
RN
DZ
UC
deg/km
>3
3.0
2.5
2.0
1.5
1.0
0.5
0.0
-0.5
-1
-1.5
-2
<-2
mm
7.0
6.5
6.0
5.5
5.0
4.5
4.0
3.5
3.0
2.5
2.0
1.5
1.0
0.5
>0
.98
.96
.94
.92
.90
.88
.84
.80
.60
.40
.20
0.0
39.60
39.20
38.80
38.40
38.00
-76.80
-76.40
-76.00
-75.60
-75.20
-74.80
-74.40
-74

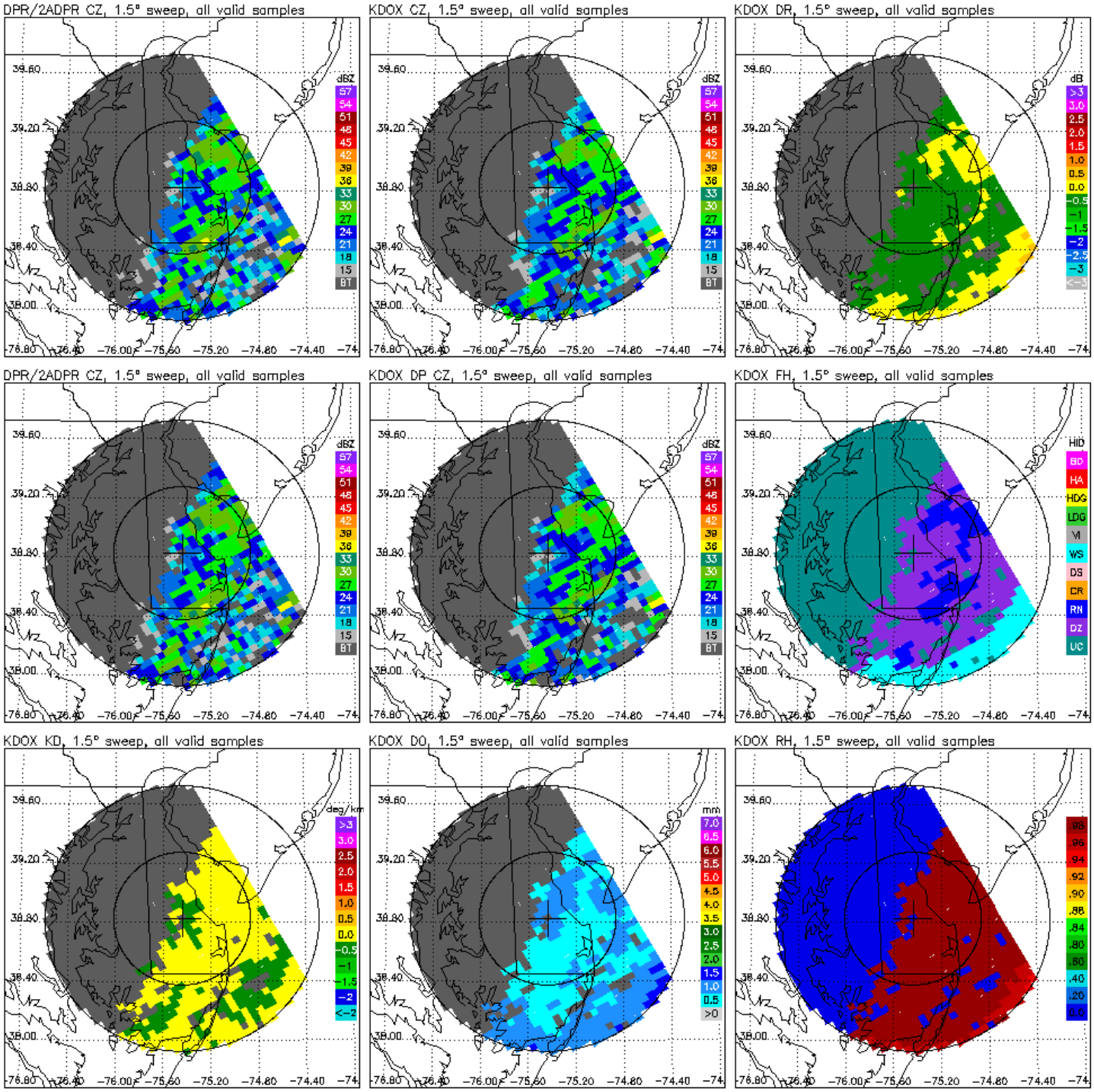
DPR/2ADPR CZ, 1.5° sweep, all valid samples
KDOX CZ, 1.5° sweep, all valid samples
KDOX DR, 1.5° sweep, all valid samples
DPR/2ADPR CZ, 1.5° sweep, all valid samples
KDOX DP CZ, 1.5° sweep, all valid samples
KDOX FH, 1.5° sweep, all valid samples
KDOX KD, 1.5° sweep, all valid samples
KDOX DO, 1.5° sweep, all valid samples
KDOX RH, 1.5° sweep, all valid samples
dBZ
57 54 51 48 45 42 39 36 33 30 27 24 21 18 15 BT
dB
>3 3.0 2.5 2.0 1.5 1.0 0.5 0.0 -0.5 -1 -1.5 -2 -2.5 -3 <-3
HID
BD HA HDG LDG VI WS DS CR RN DZ UC
deg/km
>3 3.0 2.5 2.0 1.5 1.0 0.5 0.0 -0.5 -1 -1.5 -2 <-2
mm
7.0 6.5 6.0 5.5 5.0 4.5 4.0 3.5 3.0 2.5 2.0 1.5 1.0 0.5 >0
.98 .96 .94 .92 .90 .88 .84 .80 .60 .40 .20 0.0
39.60 39.20 38.80 38.40 38.00
-76.80 -76.40 -76.00 -75.60 -75.20 -74.80 -74.40 -74

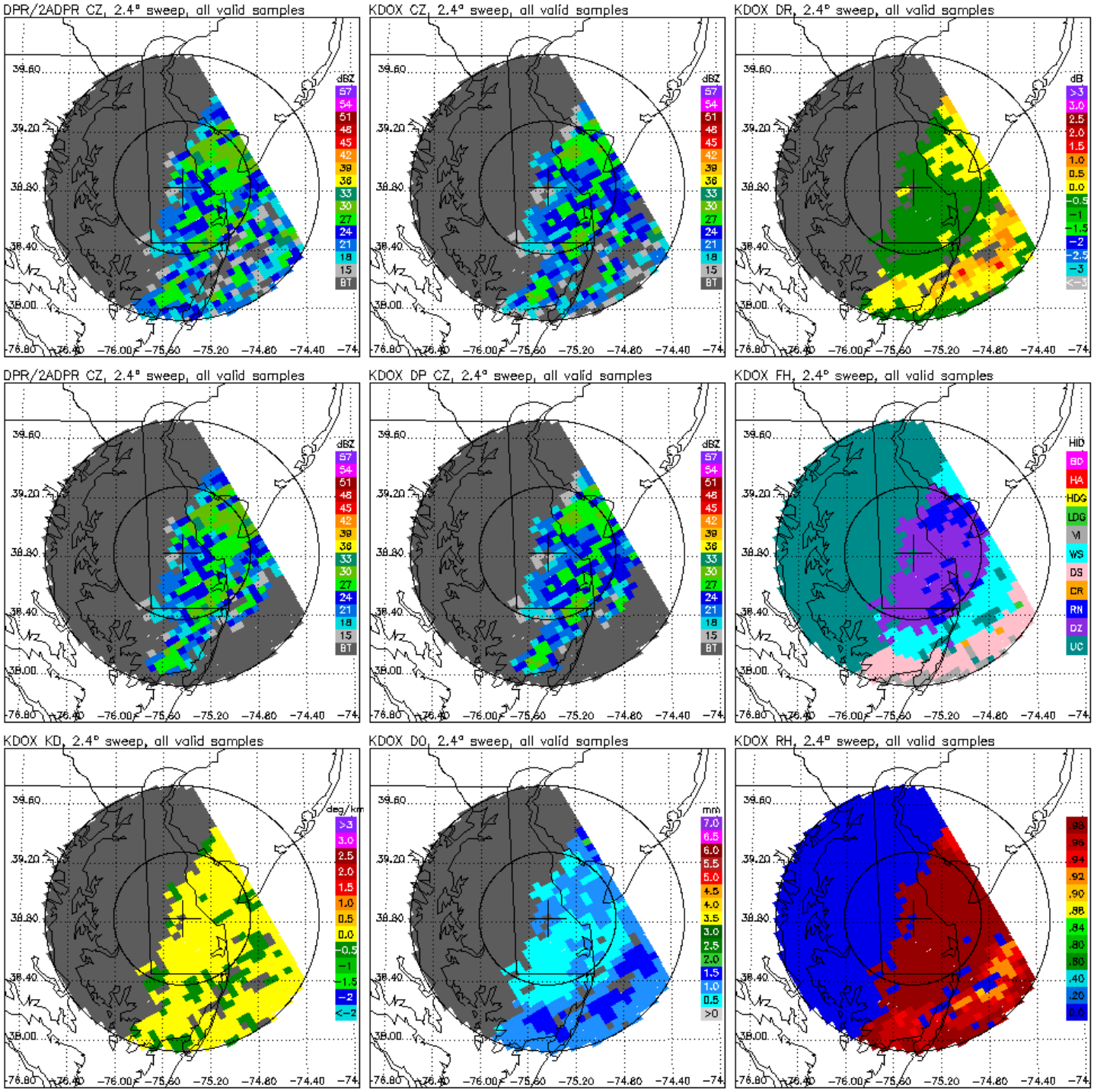
DPR/2ADPR CZ, 2.4° sweep, all valid samples
KDOX CZ, 2.4° sweep, all valid samples
KDOX DR, 2.4° sweep, all valid samples
DPR/2ADPR CZ, 2.4° sweep, all valid samples
KDOX DP CZ, 2.4° sweep, all valid samples
KDOX FH, 2.4° sweep, all valid samples
KDOX KD, 2.4° sweep, all valid samples
KDOX DO, 2.4° sweep, all valid samples
KDOX RH, 2.4° sweep, all valid samples
dBZ
57 54 51 48 45 42 39 36 33 30 27 24 21 18 15 BT
dB
>3 3.0 2.5 2.0 1.5 1.0 0.5 0.0 -0.5 -1 -1.5 -2 -2.5 -3 <-3
HID
BD HA HDG LDG VI WS DS CR RN DZ UC
deg/km
>3 3.0 2.5 2.0 1.5 1.0 0.5 0.0 -0.5 -1 -1.5 -2 <-2
mm
7.0 6.5 6.0 5.5 5.0 4.5 4.0 3.5 3.0 2.5 2.0 1.5 1.0 0.5 >0
.98 .96 .94 .92 .90 .88 .84 .80 .60 .40 .20 0.0
39.60 39.20 38.80 38.40 38.00
-76.80 -76.40 -76.00 -75.60 -75.20 -74.80 -74.40 -74