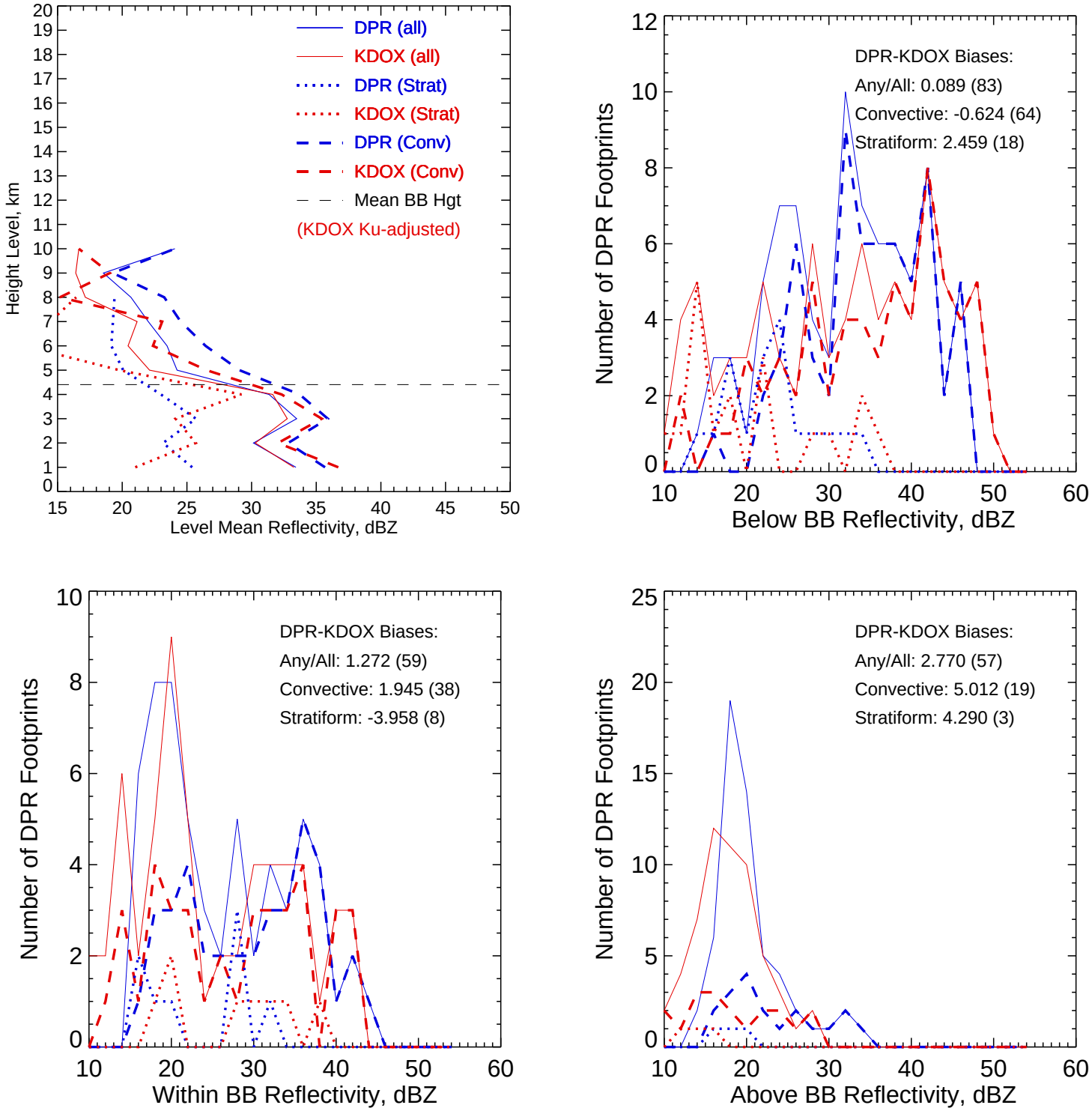

KDOX Ku-adjusted Zc vs. DPR 2ADPR/NS/V05A -- All non-missing pairs

Orbit: 7614 -- GR Start Time: 2015-07-02 01:01:12

DPR 2ADPR-GR Reflectivity difference statistics (dBZ) - GR Site: KDOX
Orbit: 7614 Version: V05A Swath Type: NS
DPR time = 2015-07-02 01:01:27 GR start time = 2015-07-02 01:01:12
Required percent of above-threshold DPR and GR bins in matched volumes >= 0%
GR reflectivity has S-to-Ku frequency adjustments applied.

Mean Reflectivity Statistics grouped by fixed height levels (km):

Vert.	Any Rain Type		Stratiform		Convective		Dataset Statistics			
Layer	DPR-GR	NumPts	DPR-GR	NumPts	DPR-GR	NumPts	AvgDist	DPRMaxZ	GRMaxZ	
1.0	0.163	37	4.404	8	-1.028	29	75.254	47.306	50.257	
2.0	-0.137	22	-2.526	6	0.778	16	66.173	42.300	44.878	
3.0	0.729	34	1.573	6	0.462	27	77.820	47.593	49.677	
4.0	-0.287	19	-6.219	4	1.390	15	75.619	45.077	43.979	@ BB
5.0	2.124	17	0.304	2	2.545	8	82.148	39.313	37.066	@ BB
6.0	3.018	30	6.699	1	4.066	14	81.021	36.641	33.374	
7.0	0.861	19	-99.999	0	1.429	6	77.450	34.064	28.889	
8.0	3.530	14	2.964	2	8.066	3	80.492	29.309	18.814	
9.0	2.143	5	-99.999	0	0.226	1	82.057	19.738	19.040	
10.0	7.425	2	-99.999	0	7.425	2	87.687	27.273	16.768	

Mean Reflectivity Statistics grouped by proximity to Bright Band:

Surface	Any Rain Type		Stratiform		Convective		Dataset Statistics			
type	DPR-GR	NumPts	DPR-GR	NumPts	DPR-GR	NumPts	AvgDist	DPRMaxZ	GRMaxZ	
Below	0.089	83	2.459	18	-0.624	64	75.091	47.593	50.257	
Within	1.272	59	-3.958	8	1.945	38	76.354	45.077	43.979	@ BB
Above	2.770	57	4.290	3	5.012	19	80.643	34.064	28.889	

KDOX Ku-adjusted Zc vs. DPR 2ADPR/NS/V05A -- All non-missing pairs

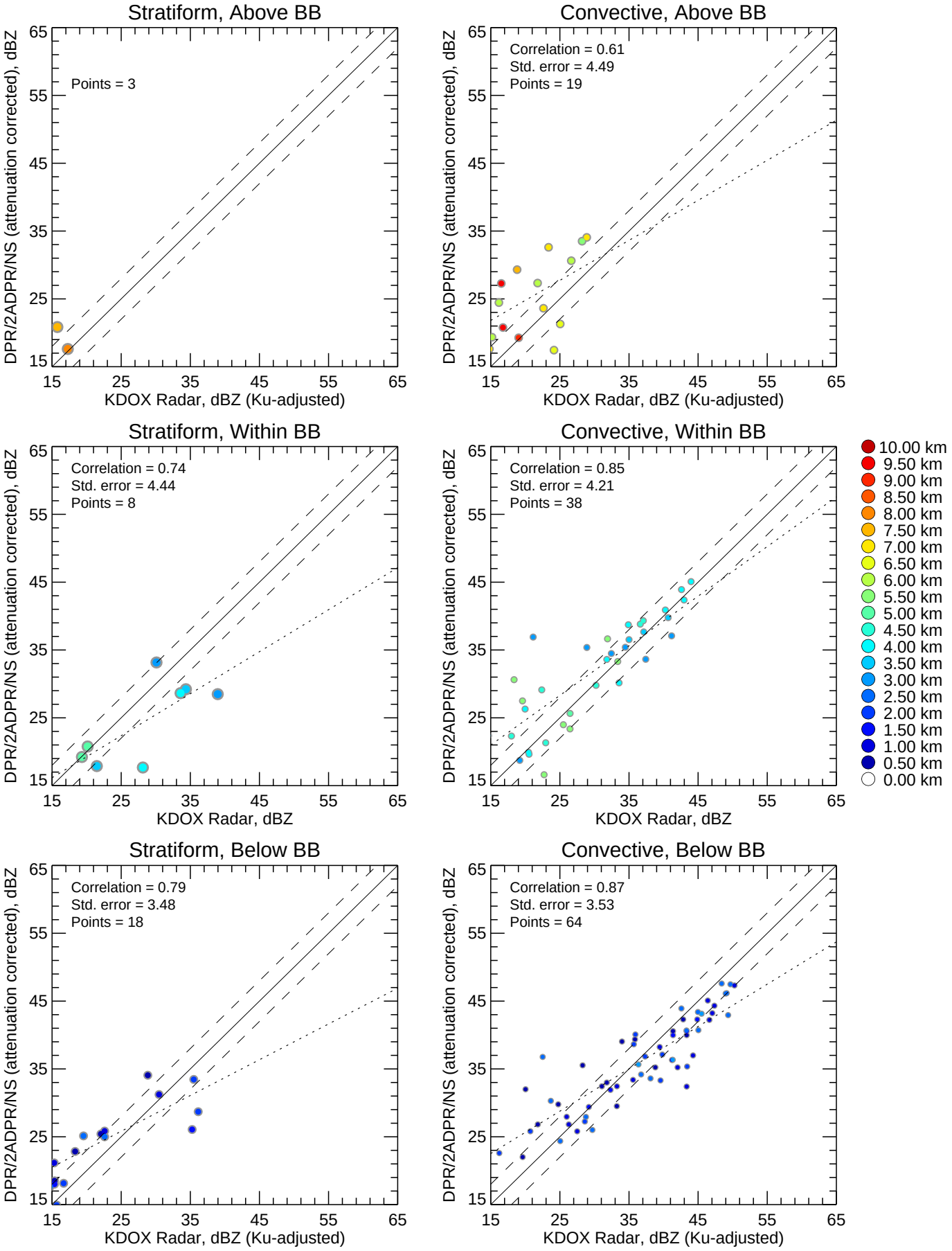

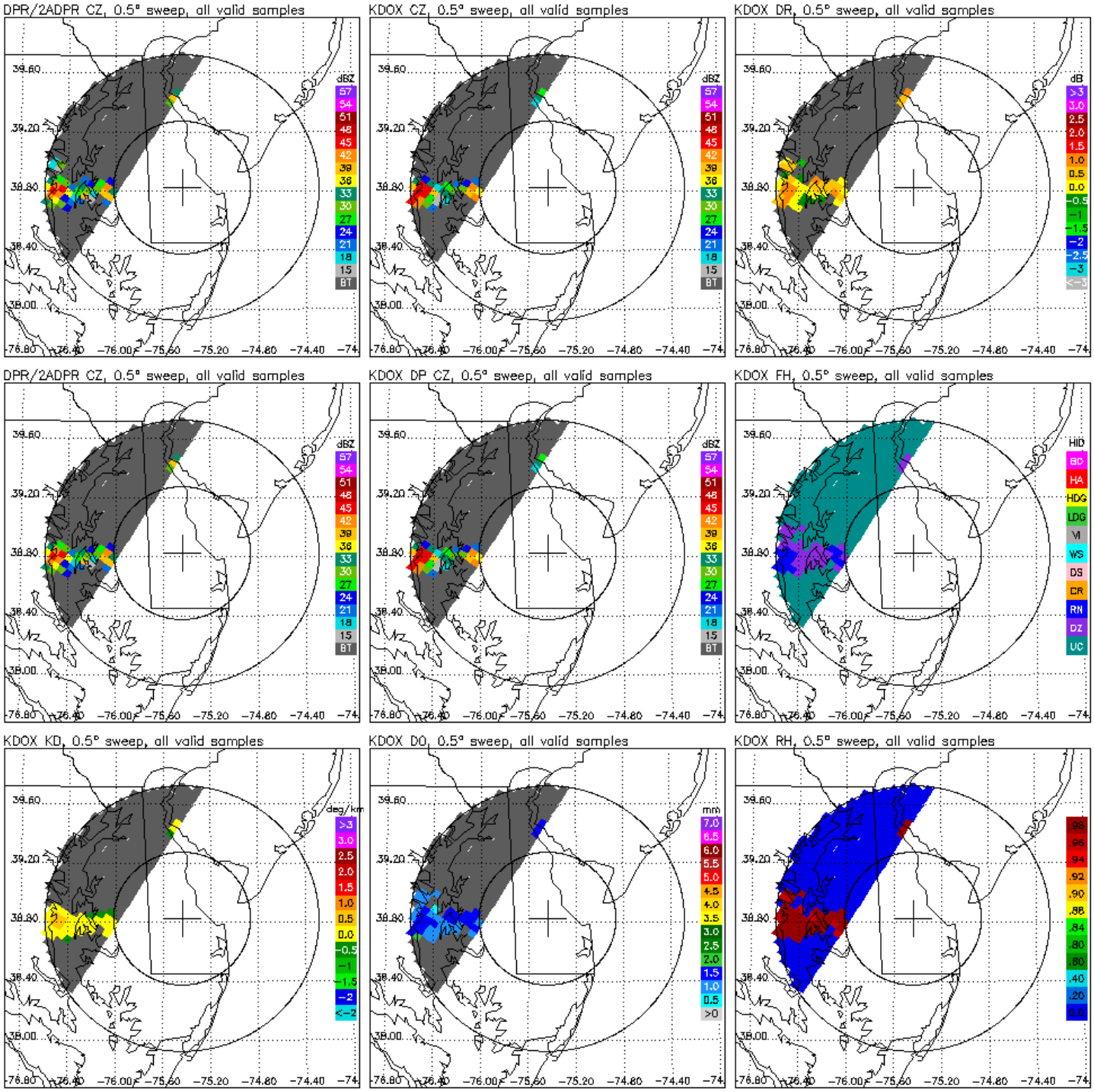
DPR/2ADPR CZ, 0.5° sweep, all valid samples
KDOX CZ, 0.5° sweep, all valid samples
KDOX DR, 0.5° sweep, all valid samples
DPR/2ADPR CZ, 0.5° sweep, all valid samples
KDOX DP CZ, 0.5° sweep, all valid samples
KDOX FH, 0.5° sweep, all valid samples
KDOX KD, 0.5° sweep, all valid samples
KDOX DO, 0.5° sweep, all valid samples
KDOX RH, 0.5° sweep, all valid samples
dBZ
57
54
51
48
45
42
39
36
33
30
27
24
21
18
15
BT
dB
>3
3.0
2.5
2.0
1.5
1.0
0.5
0.0
-0.5
-1
-1.5
-2
-2.5
-3
<-3
HID
BD
HA
HDG
LDG
VI
WS
DS
CR
RN
DZ
UC
deg/km
>3
3.0
2.5
2.0
1.5
1.0
0.5
0.0
-0.5
-1
-1.5
-2
<-2
mm
7.0
6.5
6.0
5.5
5.0
4.5
4.0
3.5
3.0
2.5
2.0
1.5
1.0
0.5
>0
.98
.96
.94
.92
.90
.88
.84
.80
.60
.40
.20
0.0
39.60
39.20
38.80
38.40
38.00
-76.80
-76.40
-76.00
-75.60
-75.20
-74.80
-74.40
-74

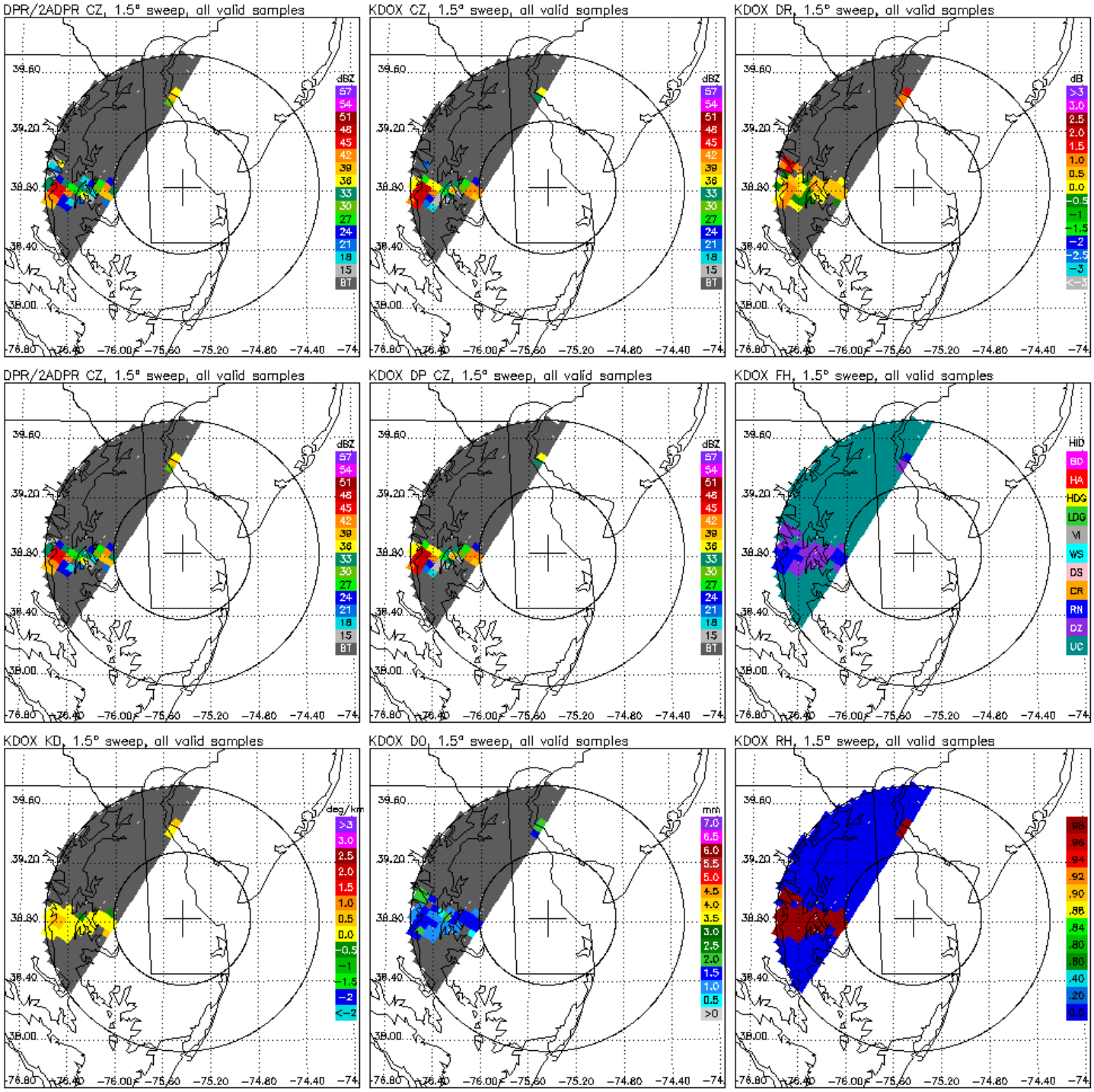
DPR/2ADPR CZ, 1.5° sweep, all valid samples
KDOX CZ, 1.5° sweep, all valid samples
KDOX DR, 1.5° sweep, all valid samples
DPR/2ADPR CZ, 1.5° sweep, all valid samples
KDOX DP CZ, 1.5° sweep, all valid samples
KDOX FH, 1.5° sweep, all valid samples
KDOX KD, 1.5° sweep, all valid samples
KDOX D0, 1.5° sweep, all valid samples
KDOX RH, 1.5° sweep, all valid samples
dBZ
dB
deg/km
mm
HID
BD
HA
HDG
LDG
VI
WS
DS
CR
RN
DZ
UC
39.60
39.20
38.80
38.40
38.00
-76.80
-76.40
-76.00
-75.60
-75.20
-74.80
-74.40
-74

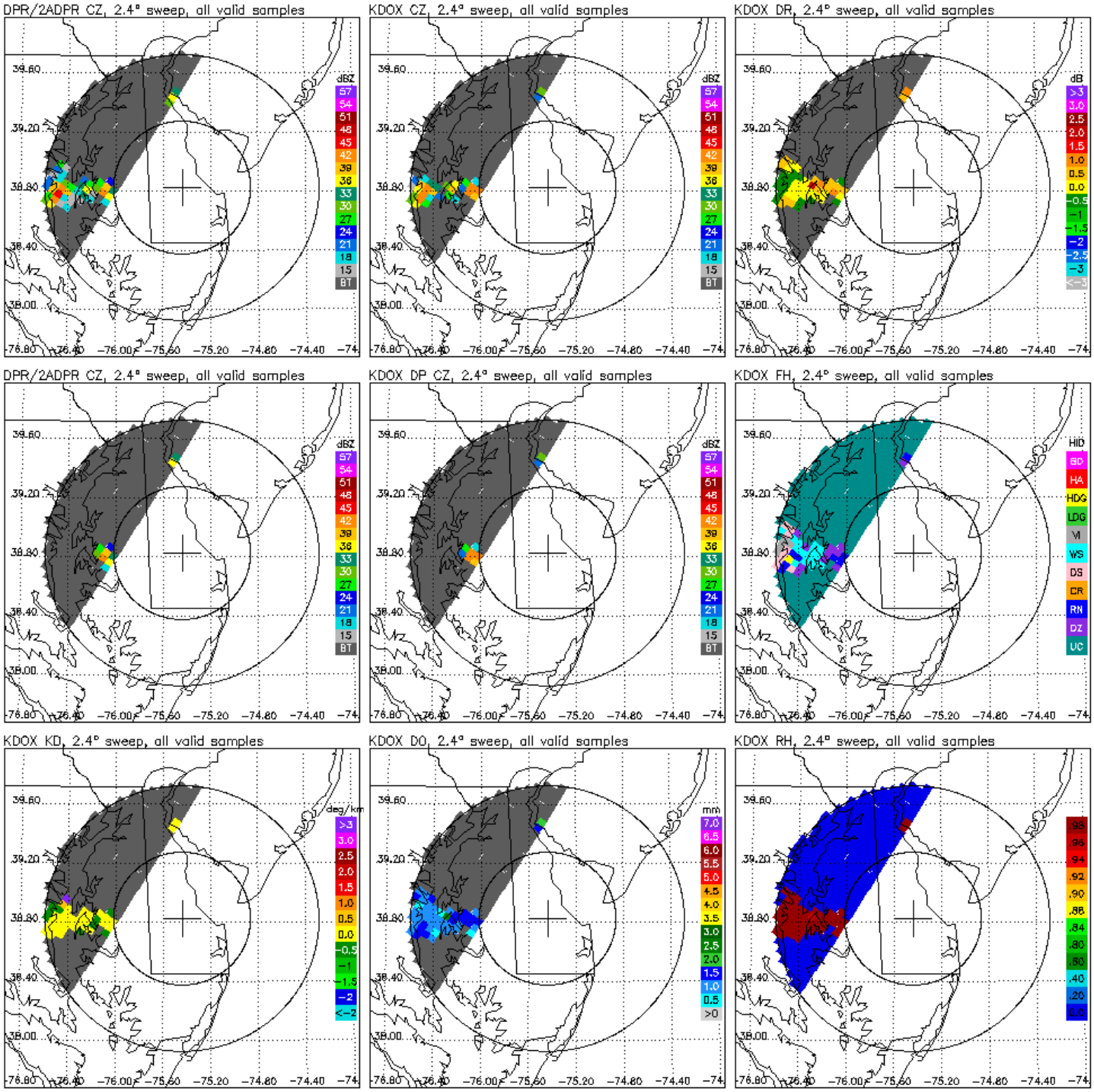
DPR/2ADPR CZ, 2.4° sweep, all valid samples
KDOX CZ, 2.4° sweep, all valid samples
KDOX DR, 2.4° sweep, all valid samples
DPR/2ADPR CZ, 2.4° sweep, all valid samples
KDOX DP CZ, 2.4° sweep, all valid samples
KDOX FH, 2.4° sweep, all valid samples
KDOX KD, 2.4° sweep, all valid samples
KDOX DO, 2.4° sweep, all valid samples
KDOX RH, 2.4° sweep, all valid samples
dBZ
57
54
51
48
45
42
39
36
33
30
27
24
21
18
15
BT
dB
>3
3.0
2.5
2.0
1.5
1.0
0.5
0.0
-0.5
-1
-1.5
-2
-2.5
-3
<-3
HID
BD
HA
HDG
LDG
VI
WS
DS
CR
RN
DZ
UC
deg/km
>3
3.0
2.5
2.0
1.5
1.0
0.5
0.0
-0.5
-1
-1.5
-2
<-2
mm
7.0
6.5
6.0
5.5
5.0
4.5
4.0
3.5
3.0
2.5
2.0
1.5
1.0
0.5
>0
.98
.96
.94
.92
.90
.88
.84
.80
.60
.40
.20
0.0
39.60
39.20
38.80
38.40
38.00
-76.80
-76.40
-76.00
-75.60
-75.20
-74.80
-74.40
-74