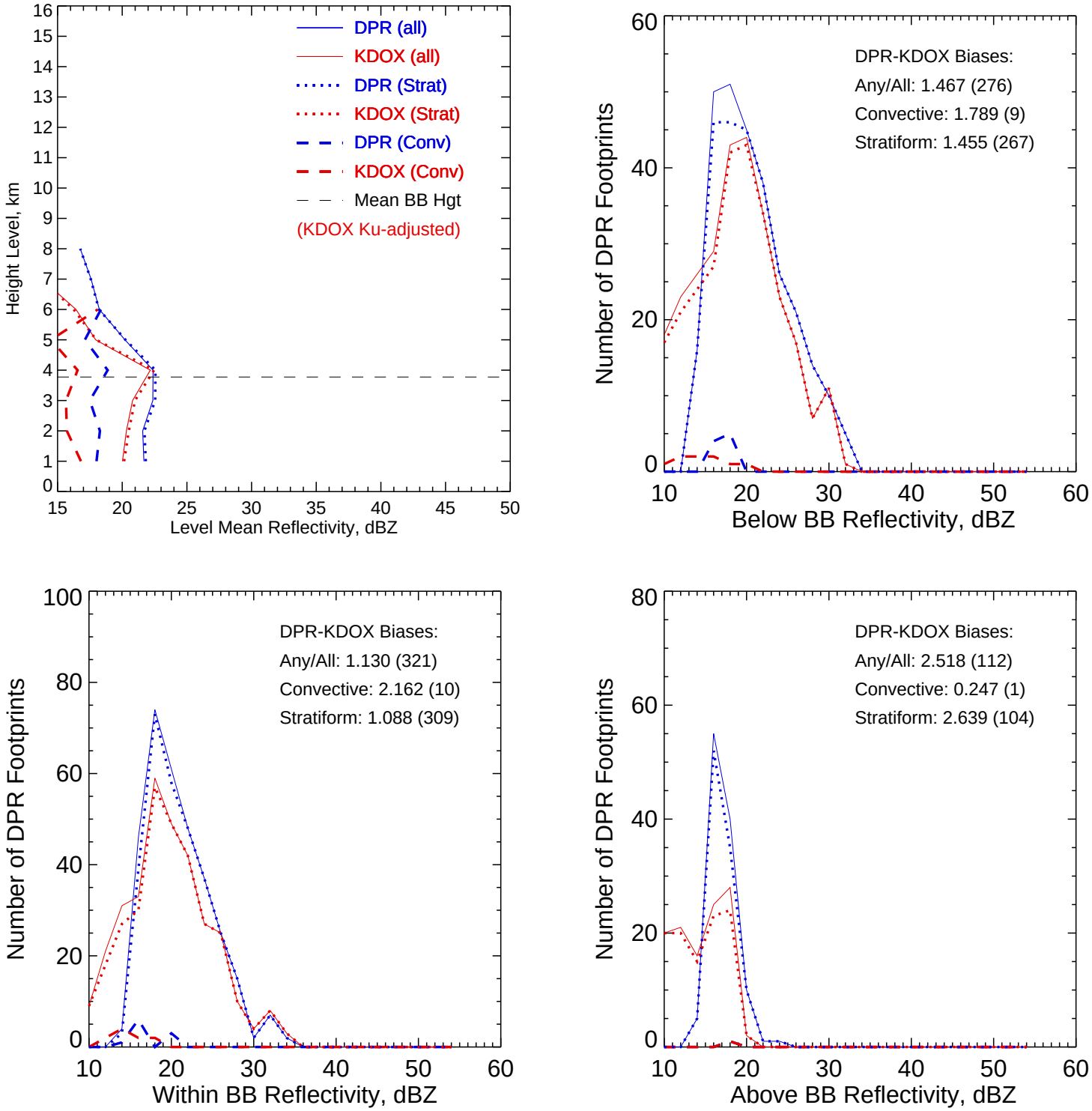

KDOX Ku-adjusted Zc vs. DPR 2ADPR/NS/V05A -- All non-missing pairs

Orbit: 7681 -- GR Start Time: 2015-07-06 08:44:58

DPR 2ADPR-GR Reflectivity difference statistics (dBZ) - GR Site: KDOX
Orbit: 7681 Version: V05A Swath Type: NS
DPR time = 2015-07-06 08:45:57 GR start time = 2015-07-06 08:44:58
Required percent of above-threshold DPR and GR bins in matched volumes >= 0%
GR reflectivity has S-to-Ku frequency adjustments applied.

Mean Reflectivity Statistics grouped by fixed height levels (km):

Vert.	Any Rain Type		Stratiform		Convective		Dataset Statistics			
Layer	DPR-GR	NumPts	DPR-GR	NumPts	DPR-GR	NumPts	AvgDist	DPRMaxZ	GRMaxZ	
1.0	1.660	143	1.678	138	1.204	5	68.251	32.660	32.319	
2.0	1.258	111	1.207	107	2.555	4	60.170	31.632	31.237	
3.0	1.570	133	1.560	128	1.845	5	66.293	34.219	32.752	@ BB
4.0	0.214	133	0.112	127	2.326	4	66.308	34.482	34.983	@ BB
5.0	2.266	101	2.262	100	2.635	1	73.168	28.152	28.881	
6.0	1.804	62	1.947	55	0.247	1	86.658	21.736	20.383	
7.0	3.802	18	3.787	17	-99.999	0	82.007	20.143	17.669	
8.0	5.717	4	5.717	4	-99.999	0	88.489	18.718	11.668	

No above-threshold points at height 9.000

Mean Reflectivity Statistics grouped by proximity to Bright Band:

Surface	Any Rain Type		Stratiform		Convective		Dataset Statistics			
type	DPR-GR	NumPts	DPR-GR	NumPts	DPR-GR	NumPts	AvgDist	DPRMaxZ	GRMaxZ	
Below	1.467	276	1.455	267	1.789	9	63.878	32.660	32.319	
Within	1.130	321	1.088	309	2.162	10	68.695	34.482	34.983	@ BB
Above	2.518	112	2.639	104	0.247	1	81.124	24.696	20.383	

KDOX Ku-adjusted Zc vs. DPR 2ADPR/NS/V05A -- All non-missing pairs

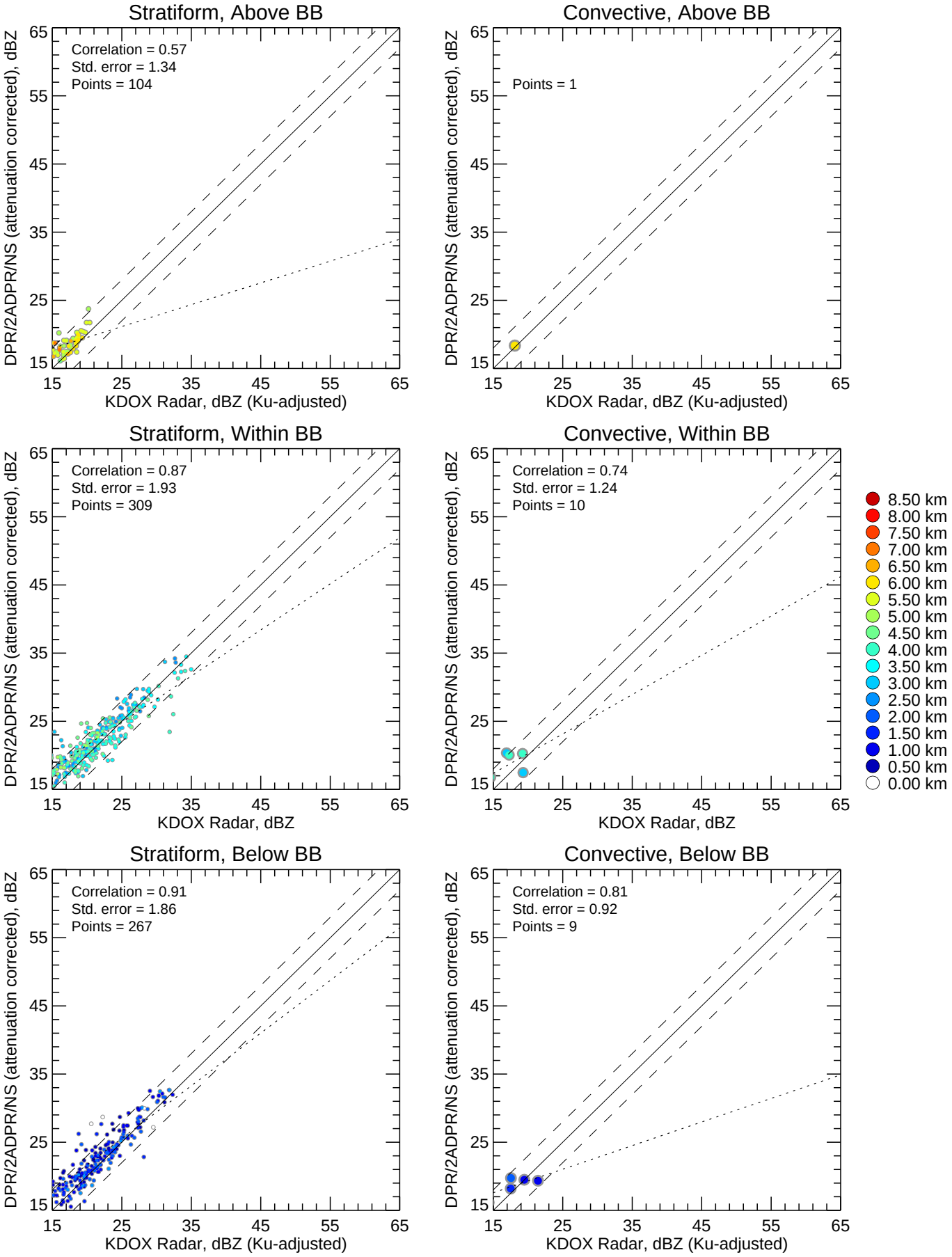

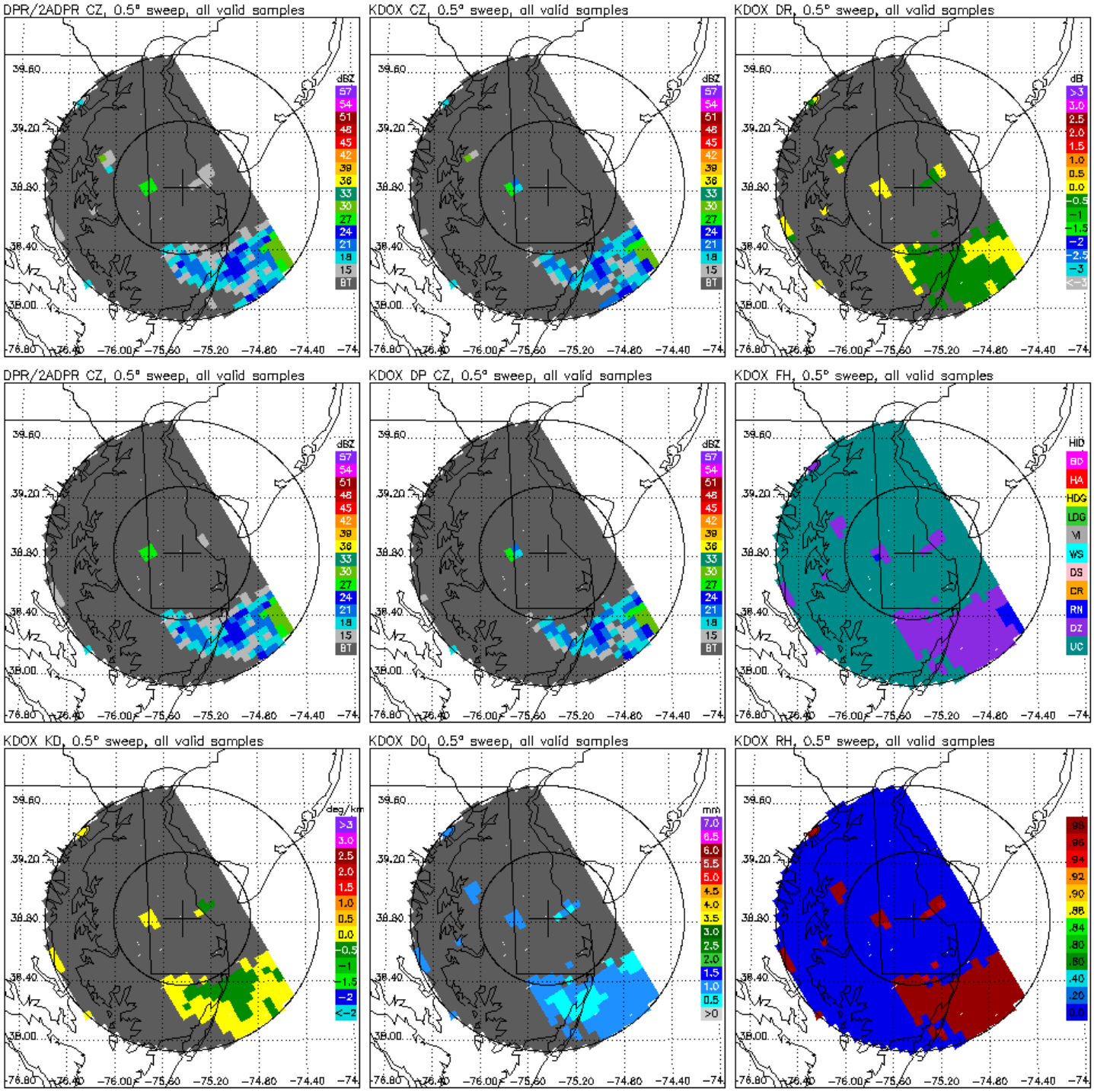
DPR/2ADPR CZ, 0.5° sweep, all valid samples
KDOX CZ, 0.5° sweep, all valid samples
KDOX DR, 0.5° sweep, all valid samples
DPR/2ADPR CZ, 0.5° sweep, all valid samples
KDOX DP CZ, 0.5° sweep, all valid samples
KDOX FH, 0.5° sweep, all valid samples
KDOX KD, 0.5° sweep, all valid samples
KDOX DO, 0.5° sweep, all valid samples
KDOX RH, 0.5° sweep, all valid samples
dBZ
57 54 51 48 45 42 39 36 33 30 27 24 21 18 15 BT
dB
>3 3.0 2.5 2.0 1.5 1.0 0.5 0.0 -0.5 -1 -1.5 -2 -2.5 -3 <-3
HID
BD HA HDG LDG VI WS DS CR RN DZ UC
deg/km
>3 3.0 2.5 2.0 1.5 1.0 0.5 0.0 -0.5 -1 -1.5 -2 <-2
mm
7.0 6.5 6.0 5.5 5.0 4.5 4.0 3.5 3.0 2.5 2.0 1.5 1.0 0.5 >0
.98 .96 .94 .92 .90 .88 .84 .80 .60 .40 .20 0.0
39.60 39.20 38.80 38.40 38.00
-76.80 -76.40 -76.00 -75.60 -75.20 -74.80 -74.40 -74

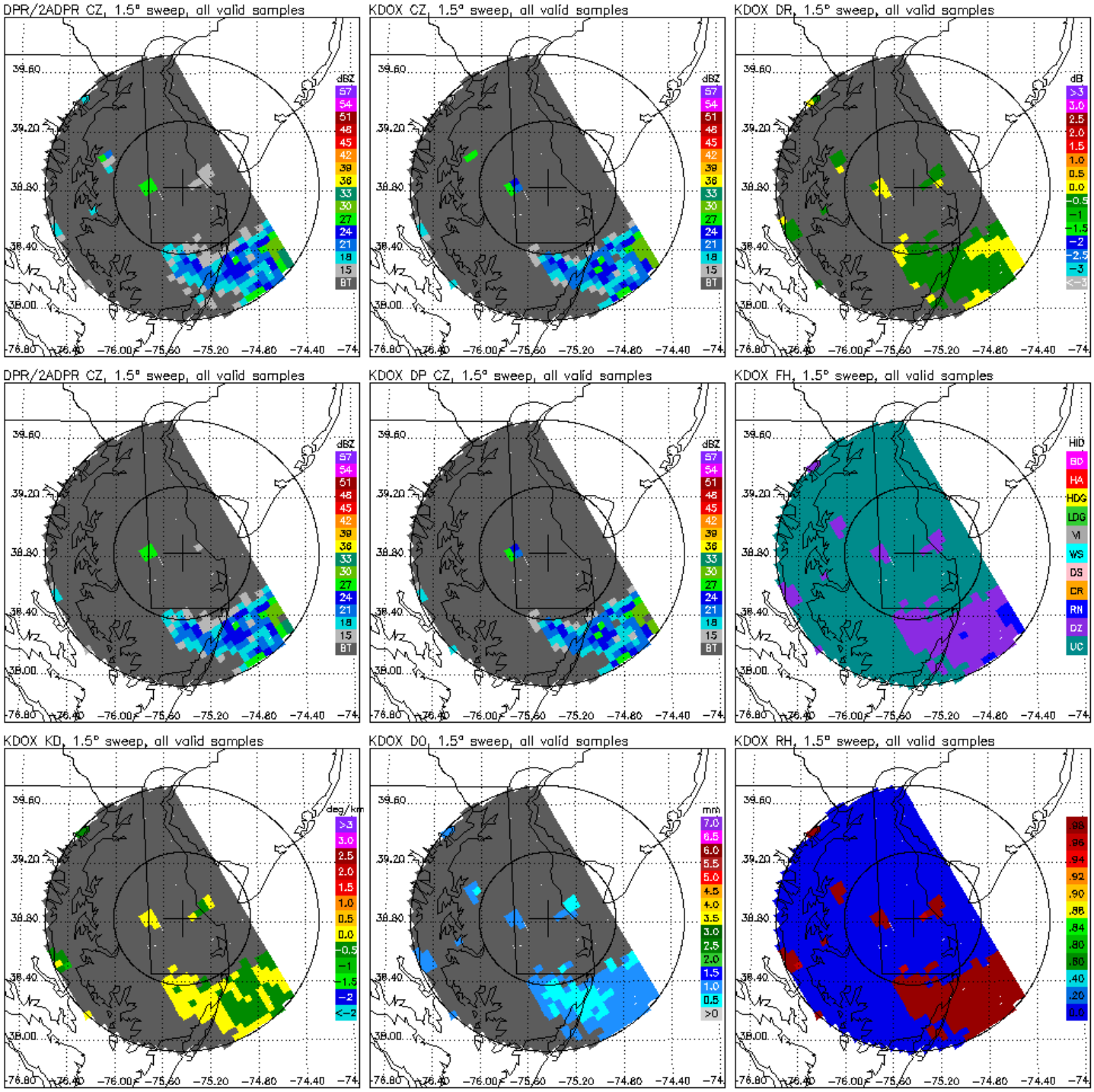
DPR/2ADPR CZ, 1.5° sweep, all valid samples
KDOX CZ, 1.5° sweep, all valid samples
KDOX DR, 1.5° sweep, all valid samples
DPR/2ADPR CZ, 1.5° sweep, all valid samples
KDOX DP CZ, 1.5° sweep, all valid samples
KDOX FH, 1.5° sweep, all valid samples
KDOX KD, 1.5° sweep, all valid samples
KDOX DO, 1.5° sweep, all valid samples
KDOX RH, 1.5° sweep, all valid samples
dBZ
dB
deg/km
mm
HID
BD
HA
HDG
LDG
VI
WS
DS
CR
RN
DZ
UC
39.60
39.20
38.80
38.40
38.00
-76.80
-76.40
-76.00
-75.60
-75.20
-74.80
-74.40
-74

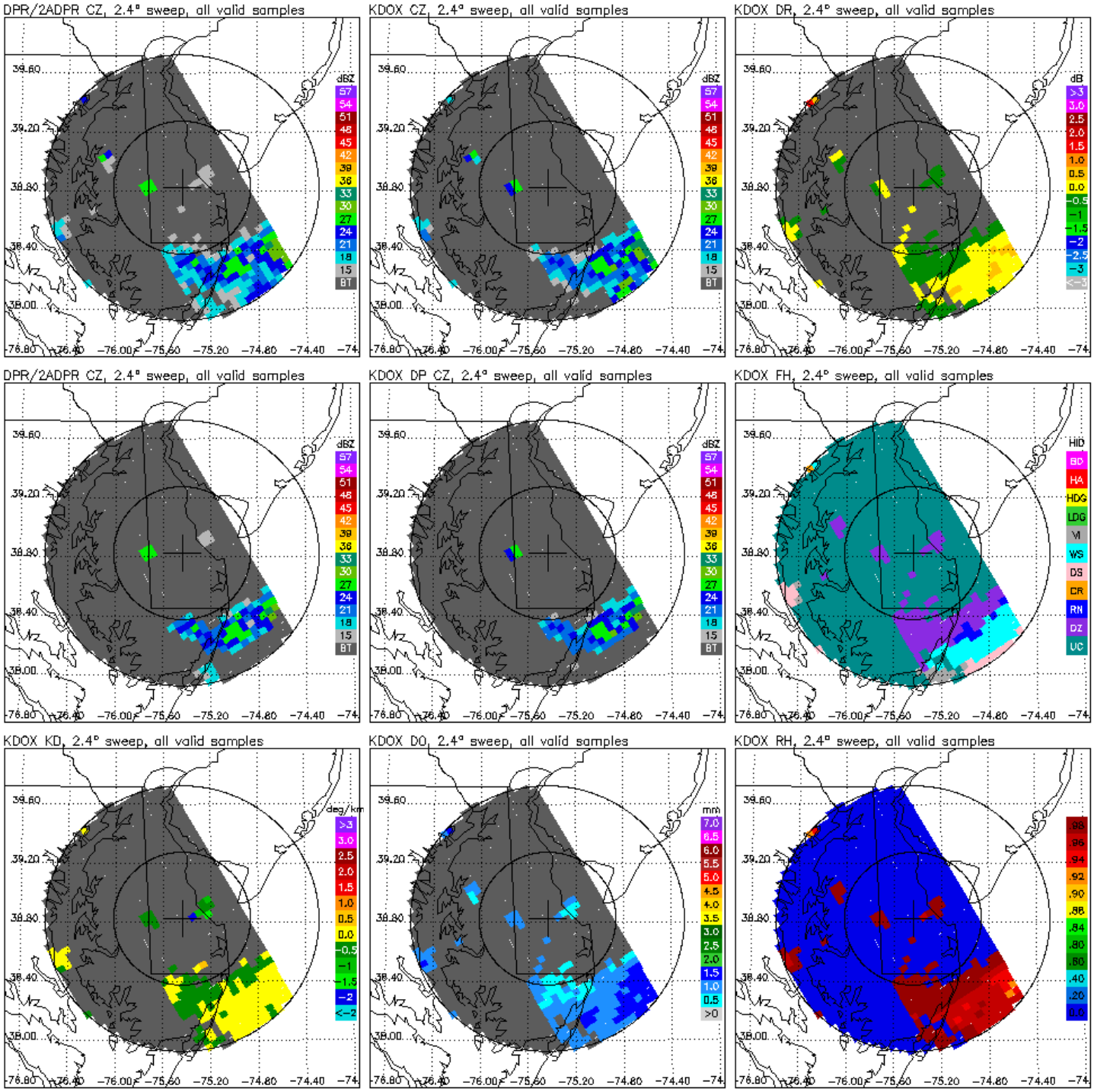
DPR/2ADPR CZ, 2.4° sweep, all valid samples
KDOX CZ, 2.4° sweep, all valid samples
KDOX DR, 2.4° sweep, all valid samples
DPR/2ADPR CZ, 2.4° sweep, all valid samples
KDOX DP CZ, 2.4° sweep, all valid samples
KDOX FH, 2.4° sweep, all valid samples
KDOX KD, 2.4° sweep, all valid samples
KDOX DO, 2.4° sweep, all valid samples
KDOX RH, 2.4° sweep, all valid samples
dBZ
dB
deg/km
mm
HID
BD
HA
HDG
LDG
VI
WS
DS
CR
RN
DZ
UC
39.60
39.20
38.80
38.40
38.00
-76.80
-76.40
-76.00
-75.60
-75.20
-74.80
-74.40
-74