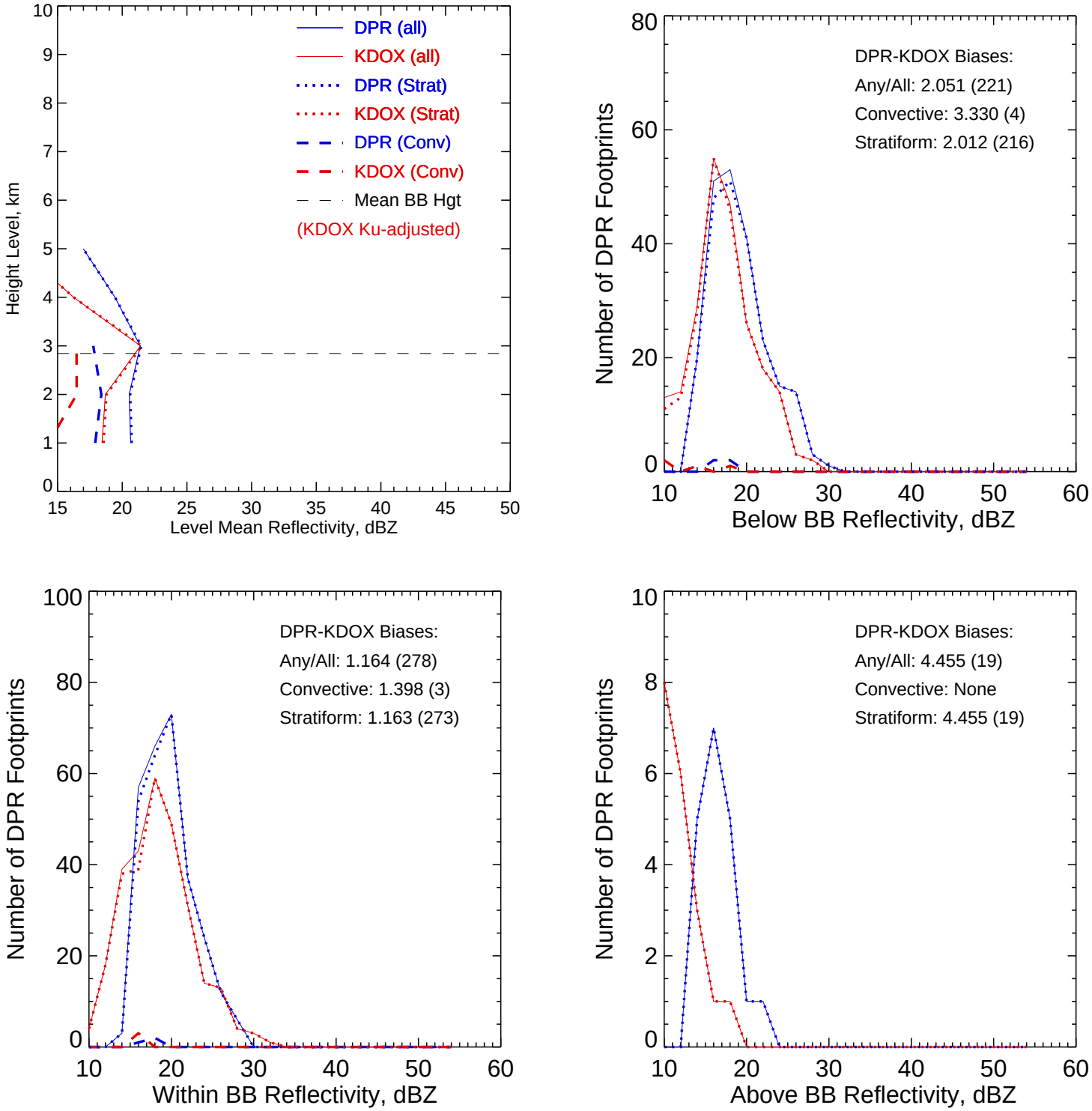

KDOX Ku-adjusted Zc vs. DPR 2ADPR/NS/V05A -- All non-missing pairs

Orbit: 9981 -- GR Start Time: 2015-12-01 04:24:09

DPR 2ADPR-GR Reflectivity difference statistics (dBZ) - GR Site: KDOX
Orbit: 9981 Version: V05A Swath Type: NS
DPR time = 2015-12-01 04:25:53 GR start time = 2015-12-01 04:24:09
Required percent of above-threshold DPR and GR bins in matched volumes >= 0%
GR reflectivity has S-to-Ku frequency adjustments applied.

Mean Reflectivity Statistics grouped by fixed height levels (km):

Vert.	Any Rain Type		Stratiform		Convective		Dataset Statistics			
Layer	DPR-GR	NumPts	DPR-GR	NumPts	DPR-GR	NumPts	AvgDist	DPRMaxZ	GRMaxZ	
1.0	2.219	151	2.181	148	3.602	3	52.804	30.560	28.093	
2.0	1.841	144	1.832	140	1.901	2	50.137	29.793	28.600	@ BB
3.0	-0.023	129	-0.046	126	1.297	2	55.415	29.726	32.220	@ BB
4.0	3.200	57	3.200	57	-99.999	0	58.410	25.044	24.455	
5.0	4.973	8	4.973	8	-99.999	0	67.717	20.079	13.996	

No above-threshold points at height 6.000

Mean Reflectivity Statistics grouped by proximity to Bright Band:

Surface	Any Rain Type		Stratiform		Convective		Dataset Statistics			
type	DPR-GR	NumPts	DPR-GR	NumPts	DPR-GR	NumPts	AvgDist	DPRMaxZ	GRMaxZ	
Below	2.051	221	2.012	216	3.330	4	49.014	30.560	28.600	
Within	1.164	278	1.163	273	1.398	3	54.658	29.793	32.220	@ BB
Above	4.455	19	4.455	19	-99.999	0	60.726	22.156	19.940	

KDOX Ku-adjusted Zc vs. DPR 2ADPR/NS/V05A -- All non-missing pairs

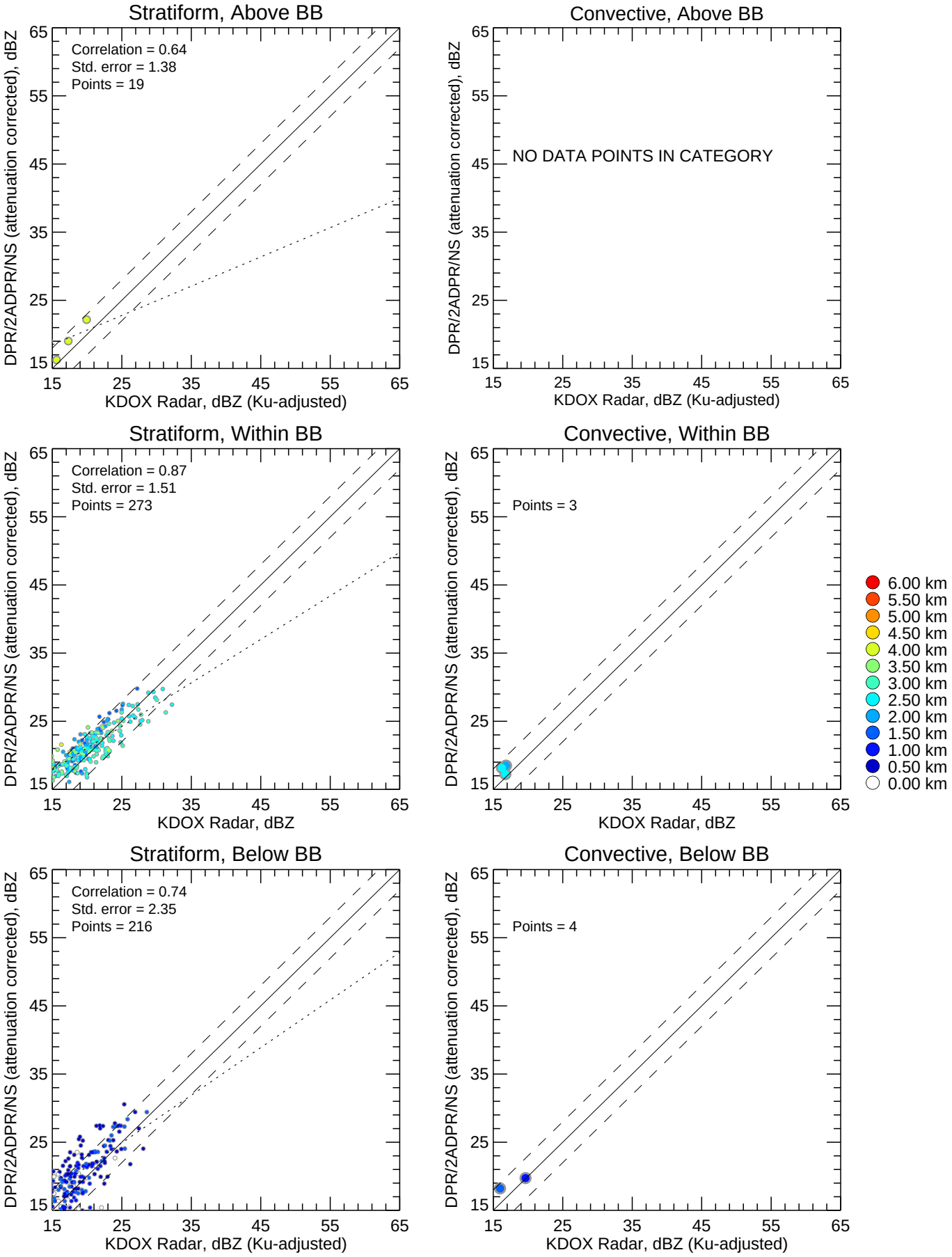

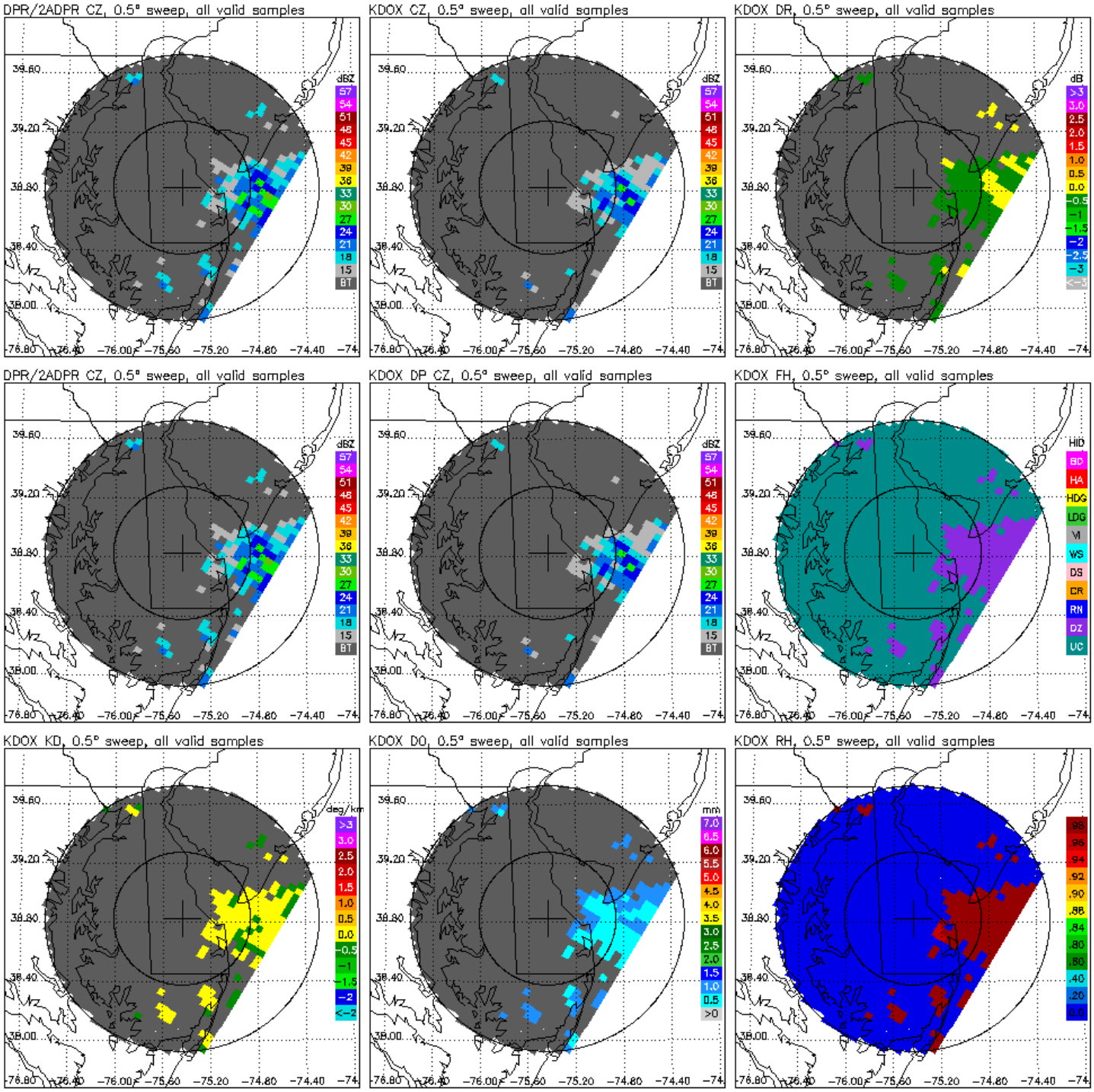
DPR/2ADPR CZ, 0.5° sweep, all valid samples
KDOX CZ, 0.5° sweep, all valid samples
KDOX DR, 0.5° sweep, all valid samples
DPR/2ADPR CZ, 0.5° sweep, all valid samples
KDOX DP CZ, 0.5° sweep, all valid samples
KDOX FH, 0.5° sweep, all valid samples
KDOX KD, 0.5° sweep, all valid samples
KDOX D0, 0.5° sweep, all valid samples
KDOX RH, 0.5° sweep, all valid samples
dBZ
57 54 51 48 45 42 39 36 33 30 27 24 21 18 15 BT
dB
>3 3.0 2.5 2.0 1.5 1.0 0.5 0.0 -0.5 -1 -1.5 -2 -2.5 -3 <-3
HID
BD HA HDG LDG VI WS DS CR RN DZ UC
deg/km
>3 3.0 2.5 2.0 1.5 1.0 0.5 0.0 -0.5 -1 -1.5 -2 <-2
mm
7.0 6.5 6.0 5.5 5.0 4.5 4.0 3.5 3.0 2.5 2.0 1.5 1.0 0.5 >0
.98 .96 .94 .92 .90 .88 .84 .80 .60 .40 .20 0.0
39.60 39.20 38.80 38.40 38.00
-76.80 -76.40 -76.00 -75.60 -75.20 -74.80 -74.40 -74

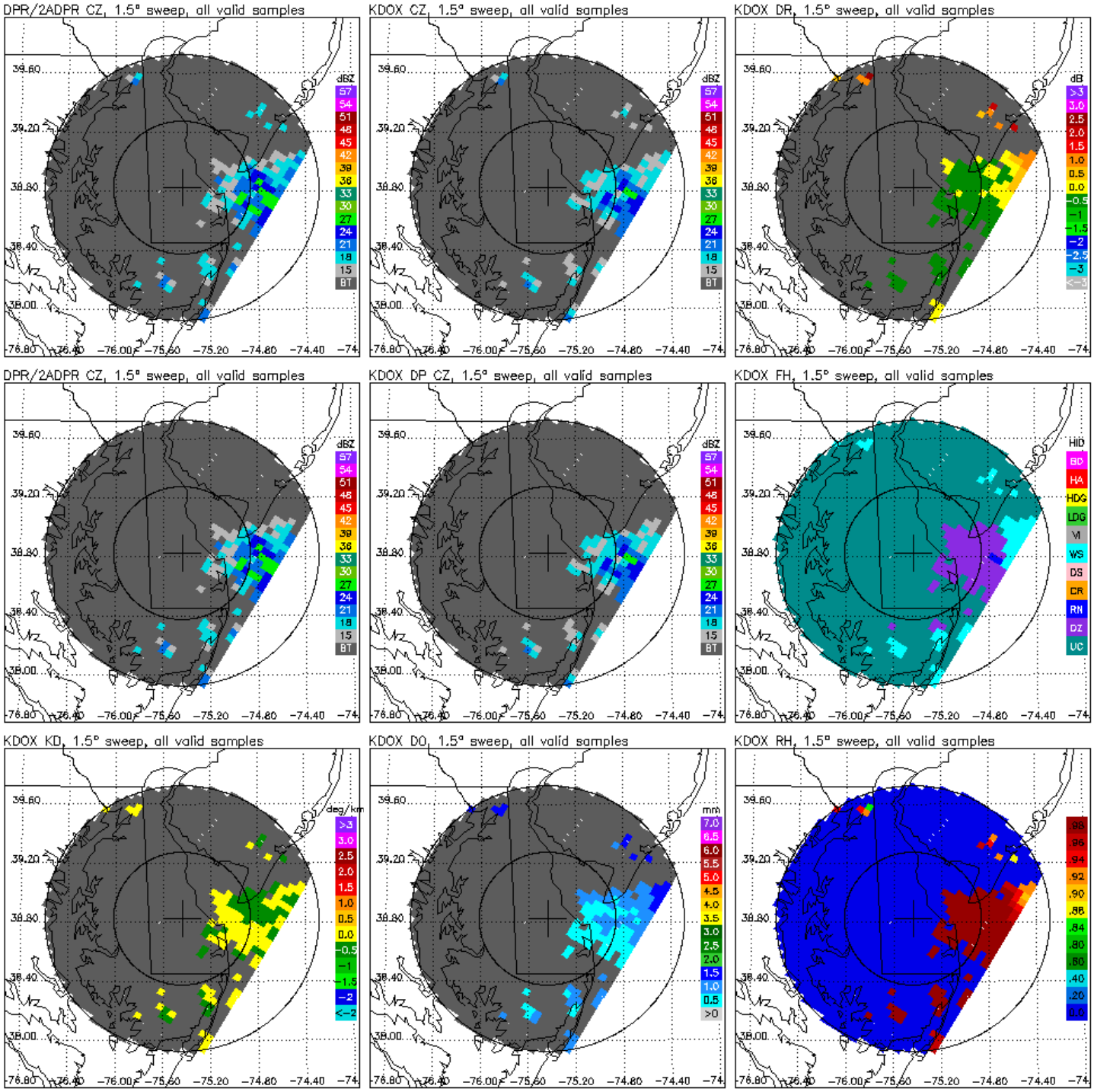
DPR/2ADPR CZ, 1.5° sweep, all valid samples
KDOX CZ, 1.5° sweep, all valid samples
KDOX DR, 1.5° sweep, all valid samples
DPR/2ADPR CZ, 1.5° sweep, all valid samples
KDOX DP CZ, 1.5° sweep, all valid samples
KDOX FH, 1.5° sweep, all valid samples
KDOX KD, 1.5° sweep, all valid samples
KDOX DO, 1.5° sweep, all valid samples
KDOX RH, 1.5° sweep, all valid samples
dBZ
dB
HID
deg/km
mm
39.60
39.20
38.80
38.40
38.00
-76.80
-76.40
-76.00
-75.60
-75.20
-74.80
-74.40
-74

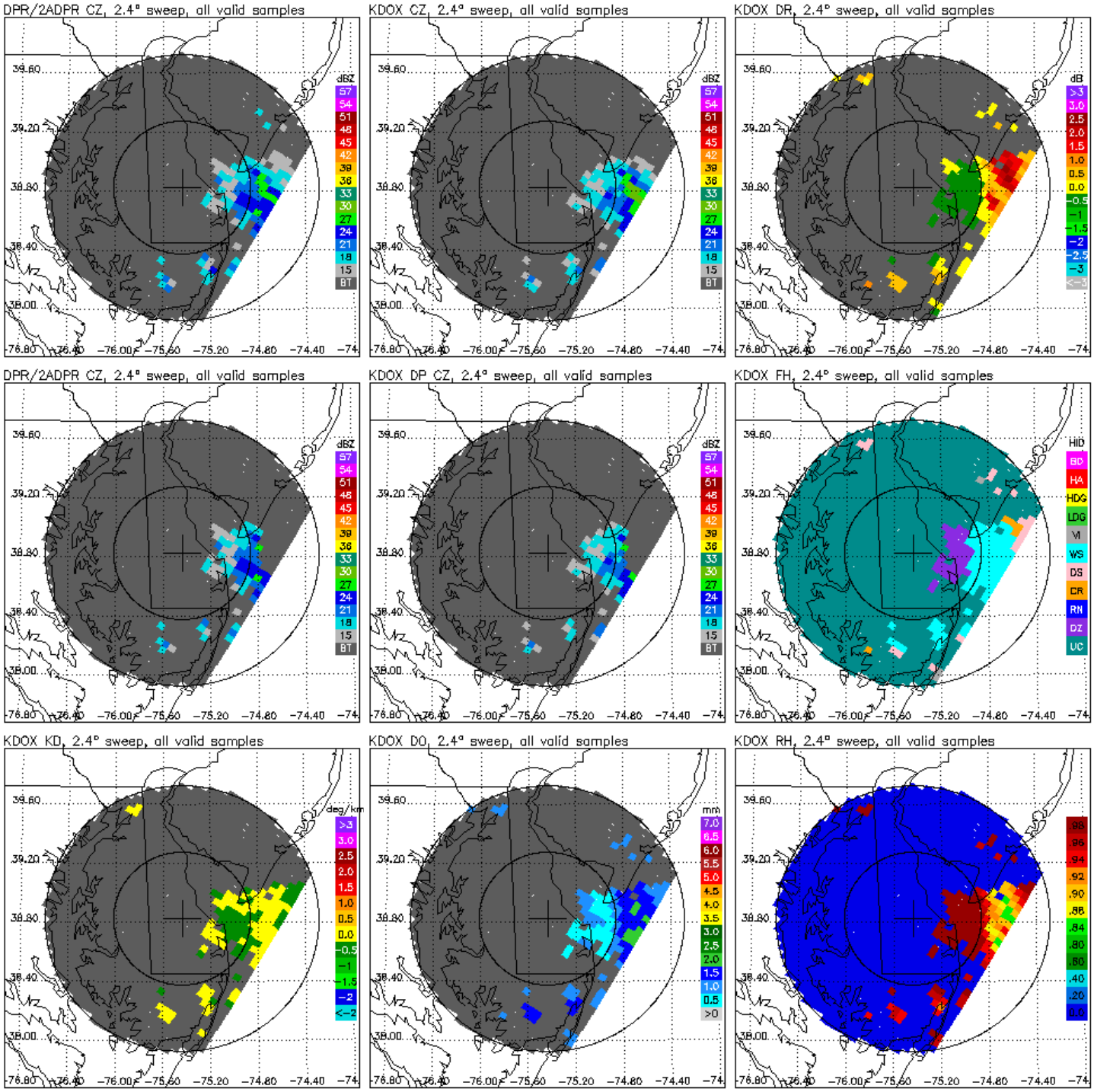
DPR/2ADPR CZ, 2.4° sweep, all valid samples
KDOX CZ, 2.4° sweep, all valid samples
KDOX DR, 2.4° sweep, all valid samples
DPR/2ADPR CZ, 2.4° sweep, all valid samples
KDOX DP CZ, 2.4° sweep, all valid samples
KDOX FH, 2.4° sweep, all valid samples
KDOX KD, 2.4° sweep, all valid samples
KDOX DO, 2.4° sweep, all valid samples
KDOX RH, 2.4° sweep, all valid samples
dBZ
dB
deg/km
mm
HID
BD
HA
HDG
LDG
VI
WS
DS
CR
RN
DZ
UC
39.60
39.20
38.80
38.40
38.00
-76.80
-76.40
-76.00
-75.60
-75.20
-74.80
-74.40
-74